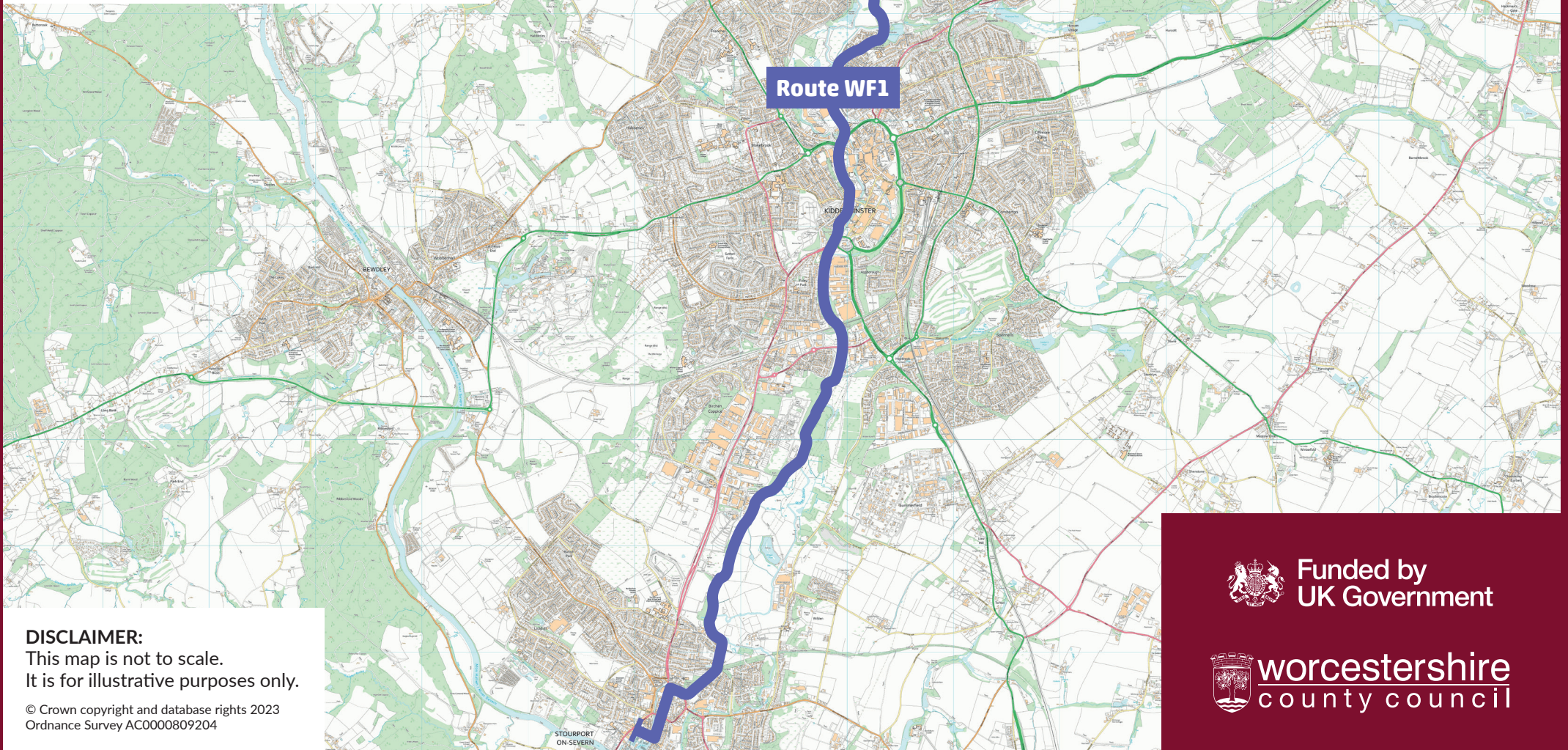


# Wyre Forest Towns LCWIP

Three Town Links  
Proposed Cycle Route WF1  
Cookley to Stourport-on-Severn  
via canal towpath

**Key**  Route WF1  Route Junction



**DISCLAIMER:**  
This map is not to scale.  
It is for illustrative purposes only.

© Crown copyright and database rights 2023  
Ordnance Survey AC0000809204



Funded by  
UK Government



worcestershire  
county council

# Wyre Forest Towns LCWIP

Three Town Links  
Proposed Cycle Route WF2  
Kidderminster to  
Stourport-on-Severn via A451

**Key**  Route WF2  Route Junction



**DISCLAIMER:**  
This map is not to scale.  
It is for illustrative purposes only.

© Crown copyright and database rights 2023  
Ordnance Survey AC0000809204

STOURPORT  
ON-SEVERN



Funded by  
UK Government

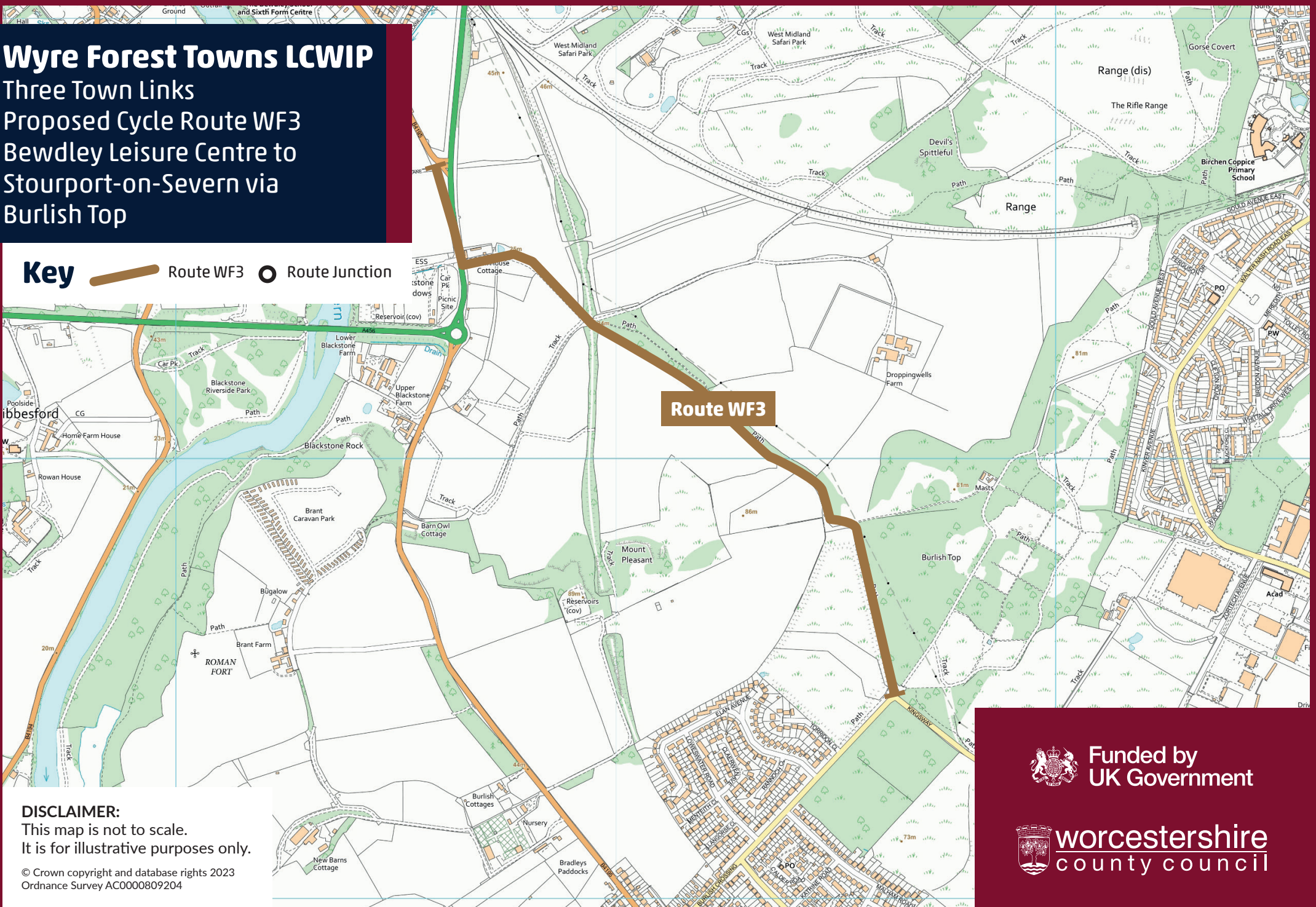


worcestershire  
county council

# Wyre Forest Towns LCWIP

Three Town Links  
Proposed Cycle Route WF3  
Bewdley Leisure Centre to  
Stourport-on-Severn via  
Burlish Top

**Key**    Route WF3    Route Junction



**DISCLAIMER:**  
This map is not to scale.  
It is for illustrative purposes only.

© Crown copyright and database rights 2023  
Ordnance Survey AC0000809204



Funded by  
UK Government

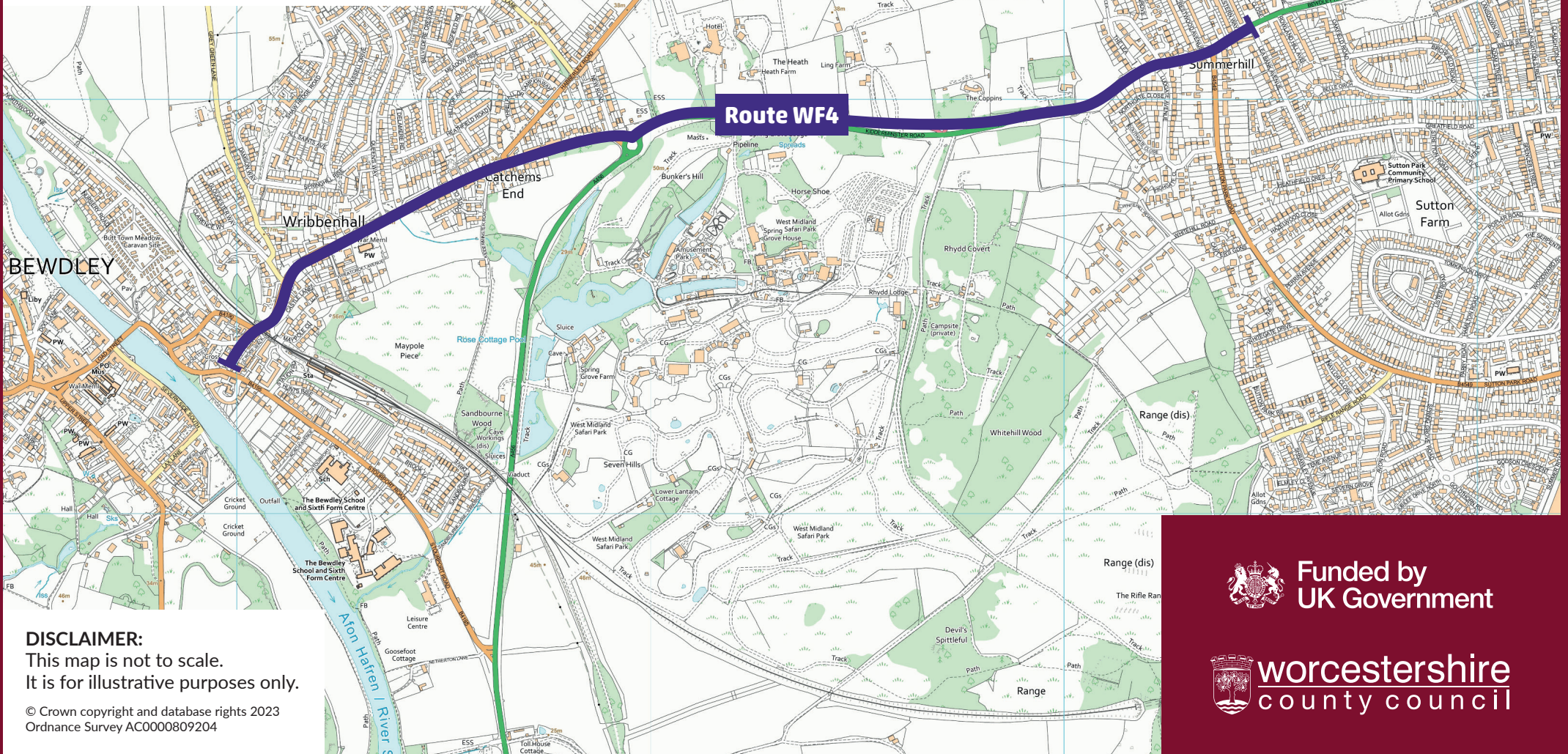


worcestershire  
county council

# Wyre Forest Towns LCWIP

Three Town Links  
Proposed Cycle Route WF4  
Wribbenhall to Sutton Park  
via A456

**Key**  Route WF4  Route Junction



**DISCLAIMER:**  
This map is not to scale.  
It is for illustrative purposes only.

© Crown copyright and database rights 2023  
Ordnance Survey AC0000809204



Funded by  
UK Government



worcestershire  
county council