



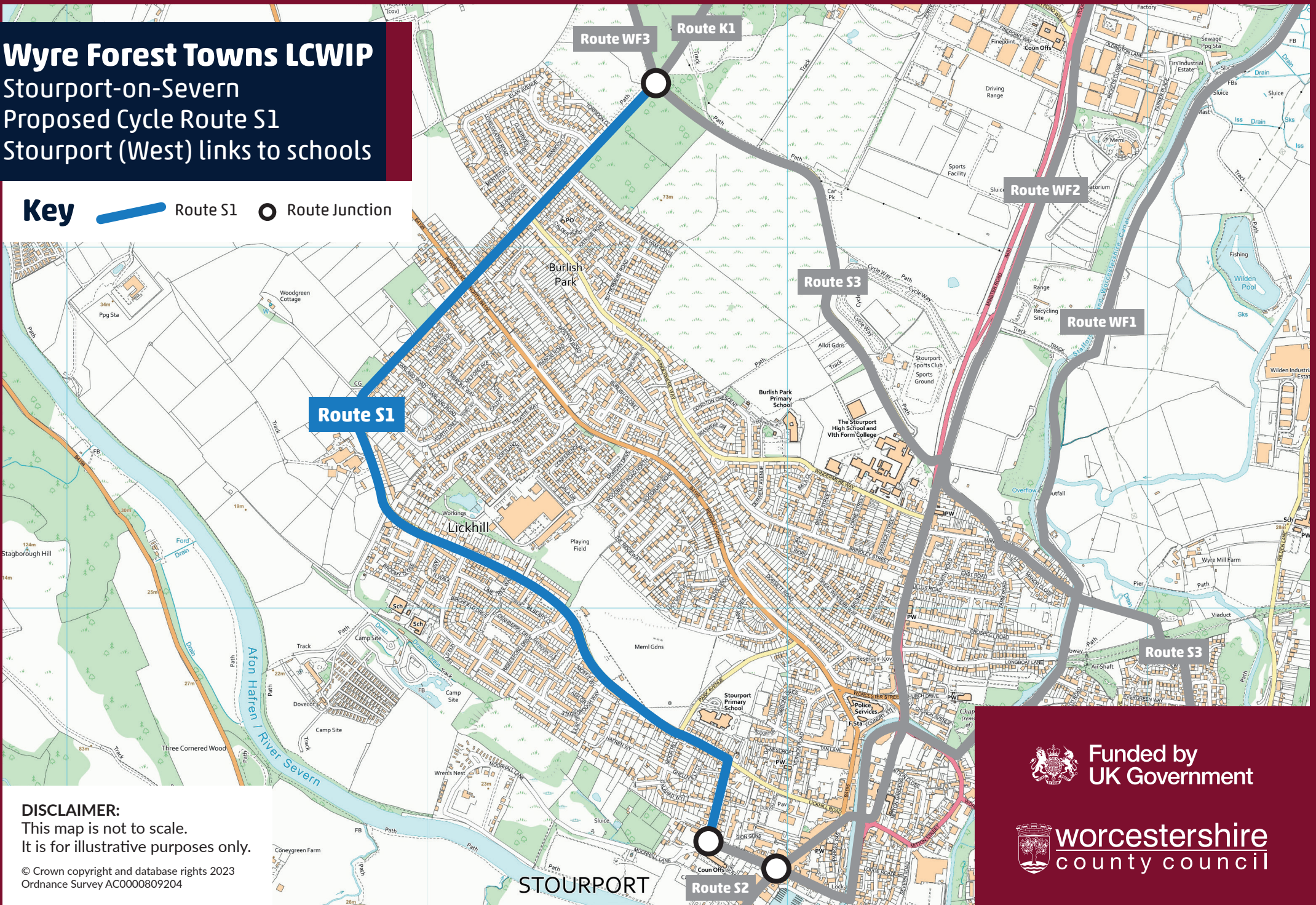
Wyre Forest Towns LCWIP

Stourport-on-Severn

Proposed Cycle Route S1

Stourport (West) links to schools

Key  Route S1  Route Junction



DISCLAIMER:
This map is not to scale.
It is for illustrative purposes only.

© Crown copyright and database rights 2023
Ordnance Survey AC0000809204



Funded by
UK Government






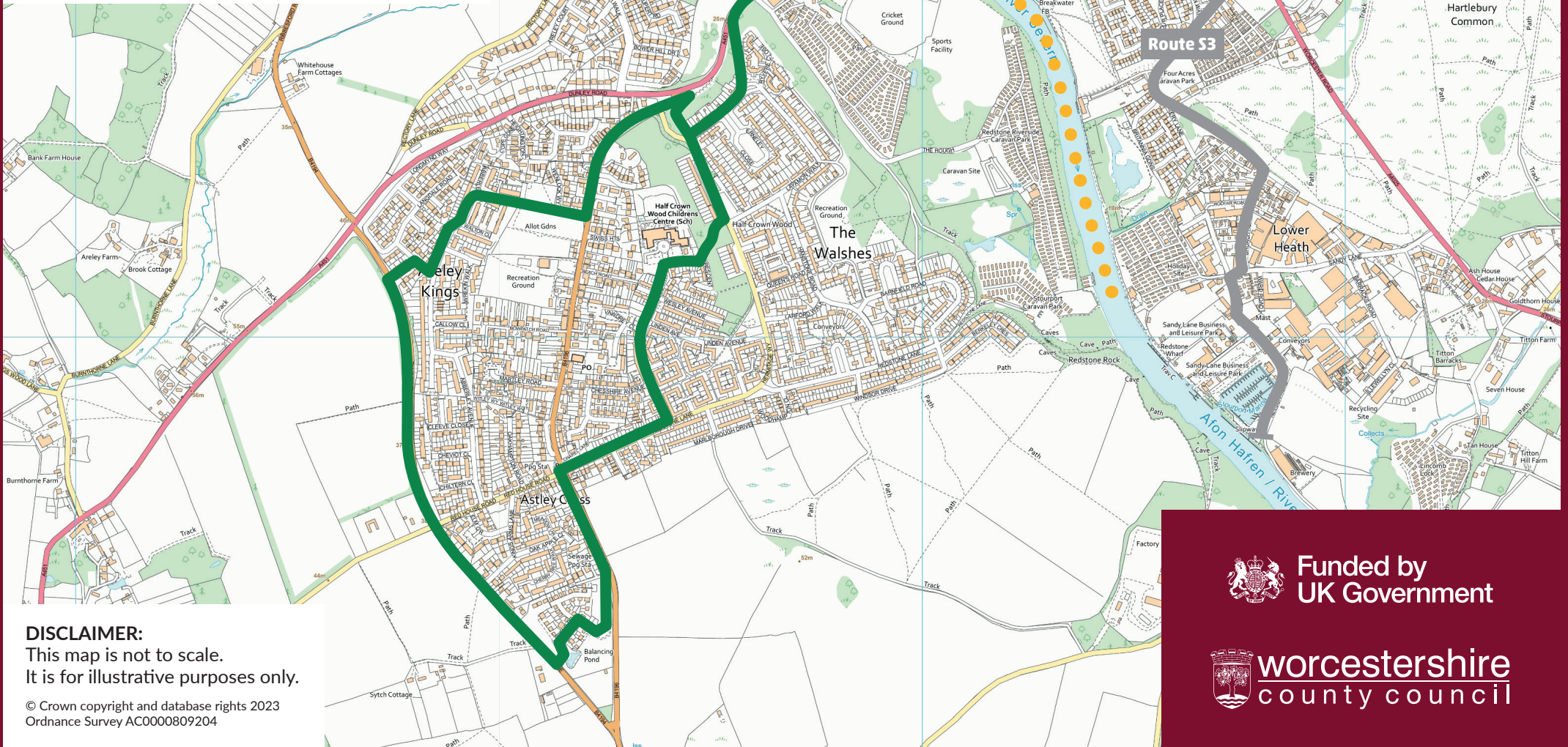
worcestershire
county council

Wyre Forest Towns LCWIP

Stourport-on-Severn
Proposed Cycle Route S2
Areley Kings connection

Key

-  Route S2
-  Route Junction
-  Potential new active travel bridge area



DISCLAIMER:
This map is not to scale.
It is for illustrative purposes only.

© Crown copyright and database rights 2023
Ordnance Survey AC0000809204





Funded by
UK Government

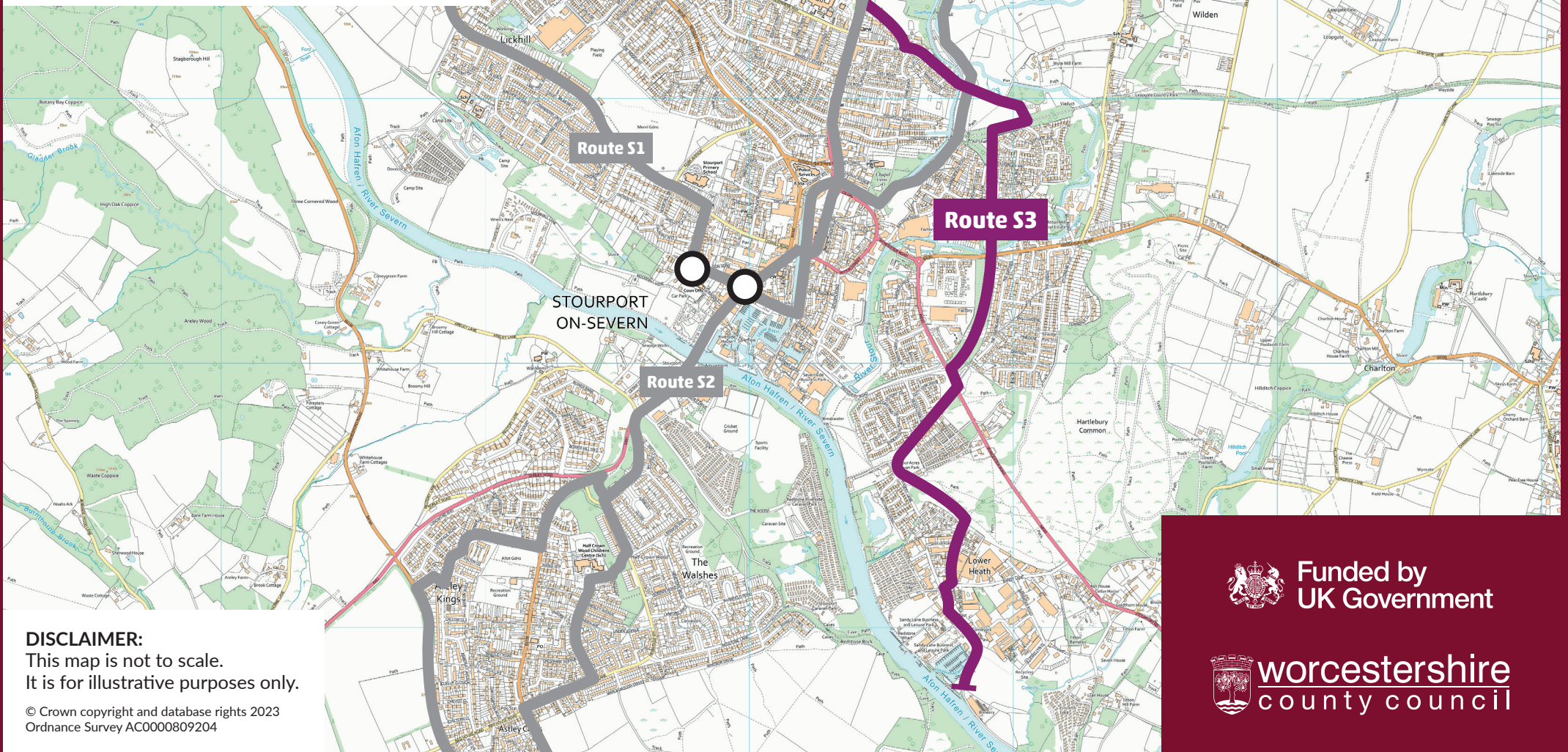


worcestershire
county council

Wyre Forest Towns LCWIP

Stourport-on-Severn
Proposed Cycle Route S3
Stourport (east) links to
employment

Key  Route S3  Route Junction



DISCLAIMER:
This map is not to scale.
It is for illustrative purposes only.

© Crown copyright and database rights 2023
Ordnance Survey AC0000809204



Funded by
UK Government



worcestershire
county council