

Appendix #

Sufficiency of Nursery Education Funded provision for eligible 0- to 4-year-olds by age bracket

Redditch - Summer Term 2024

Education Sufficiency & Place Planning
Worcestershire County Council

Status: Final draft v1.0

Date: 19th September 2024

Document Location: (Web address)

Contact: spp@worcestershire.gov.uk

Contents

Definitions	2	Redditch – Sufficiency for under 2-year-olds	4
Sources	2	Redditch – Sufficiency for 2-year-olds	5
Redditch District Profile	3	Redditch – Sufficiency for 3- to 4-year-olds	6

Definitions

School Run:	Early Years provision operated by a school including Academy, Free, LA Maintained, and Independent Schools.
Childminder:	Early Years provision delivered by a registered childminder.
Group Based:	Early Years provision delivered by private, independent and voluntary organisations.
Insufficient:	The estimated supply of funded early years provision is less than the estimated demand for funded early years provision.
Sufficient:	The estimated supply of funded early years provision is greater than the estimated demand for funded early years provision.
Within local community:	Supply and demand takes into account levels within surrounding wards.
Low Income Families:	Families in low income Before Housing Costs in the reference year (2023). A family must have claimed Child Benefit and at least one other household benefit (Universal Credit, tax credits, or Housing Benefit) at any point in the year to be classed as low income.

Sources

Population data from NOMIS website www.nomisweb.co.uk - Population estimates - local authority based by single year of age – accessed 15/08/2024
Deprivation data from [Worcestershire Joint Strategic Needs Assessment Summary 2023](#)- Children in Poverty - Relative and Absolute (p.47)

Redditch District

Redditch is a district of Worcestershire located in the east of the county.

The district borders the county of Warwickshire to the east, Bromsgrove District to the north, and Wychavon District to the south and west.

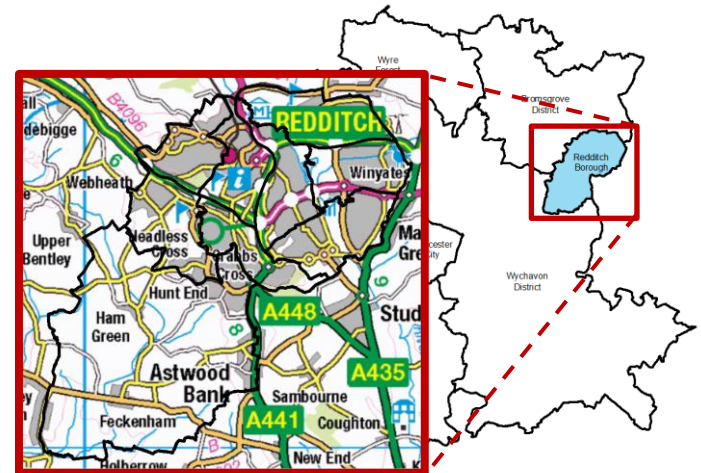
The district has one main town, Redditch, which covers the northern half of the district, with the southern half comprising mainly rural areas.

Redditch is made up of nine wards, with the eight wards breaking up the built-up areas of Redditch town, and one large ward covering the southern half of the district.

Redditch had a population of 85,209 mid-2023 (NOMIS, 2024). In Summer 2024 there were 3,828 known 0- to 4-year-old children living in the Redditch district registered with a Worcestershire GP.

Known Children data Summer 2024

Under 2s	2-year-olds	3- to 4-year-olds
1,274	1,015	1,539

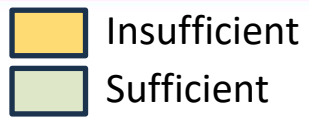


In 2022, 21% of children in Redditch were living in relative low-income families (Worcestershire JSNA Summary, 2023). In the 2024 Summer Term, of the 1,015 2-year-olds living in the district, 24% are eligible for funded places for 2-year-old entitlement for disadvantaged children in Redditch.

Within the district there are 61 Nursery Education Funded Early Years providers.

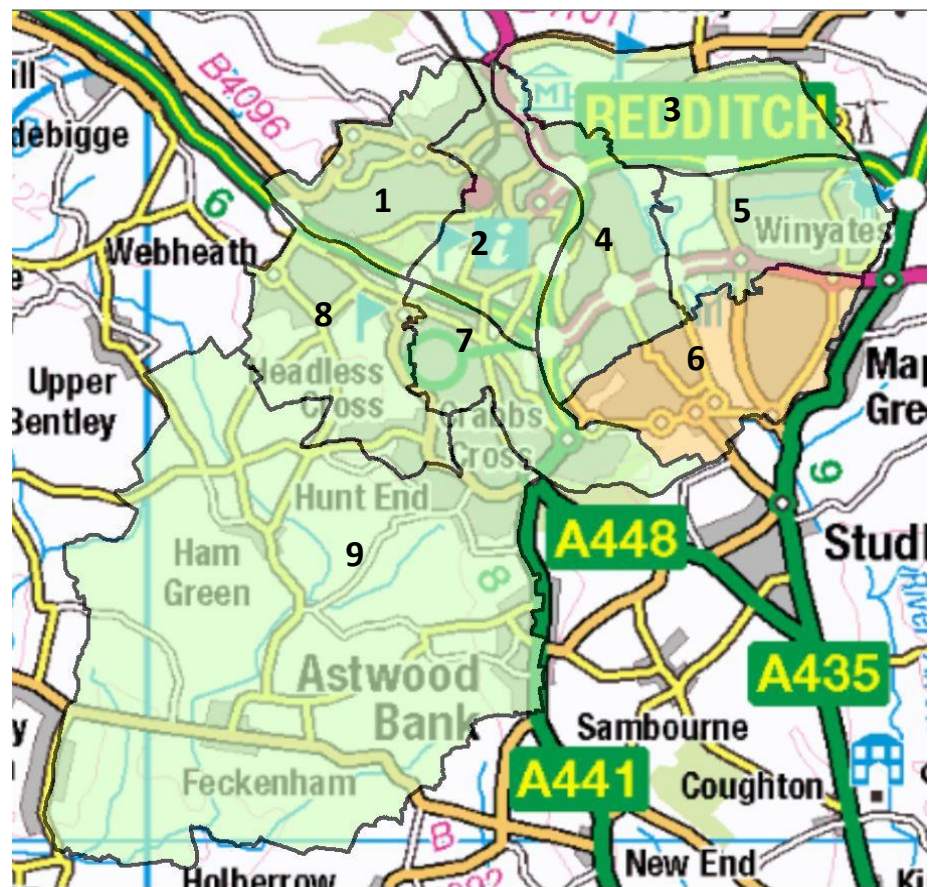
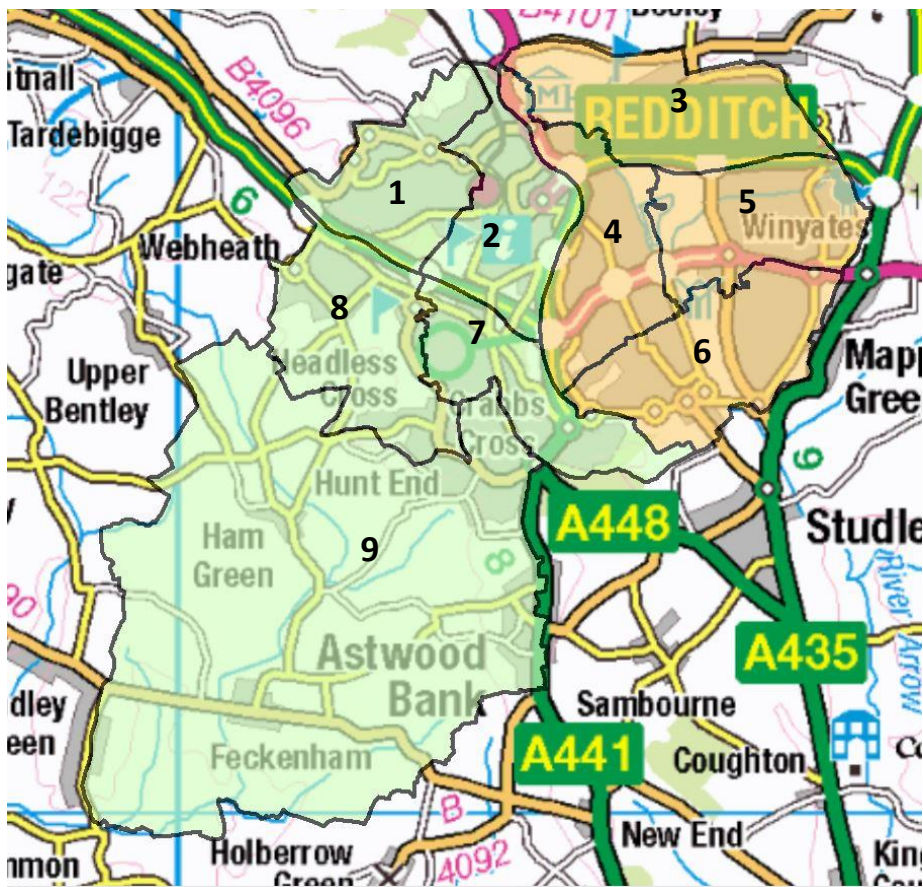
Provider Type	Total
School Run	14
Childminder	20
Group-based	27
Total	61

Redditch – Sufficiency of funded provision for under 2-year-olds



Sufficiency within each ward

Sufficiency within the local community



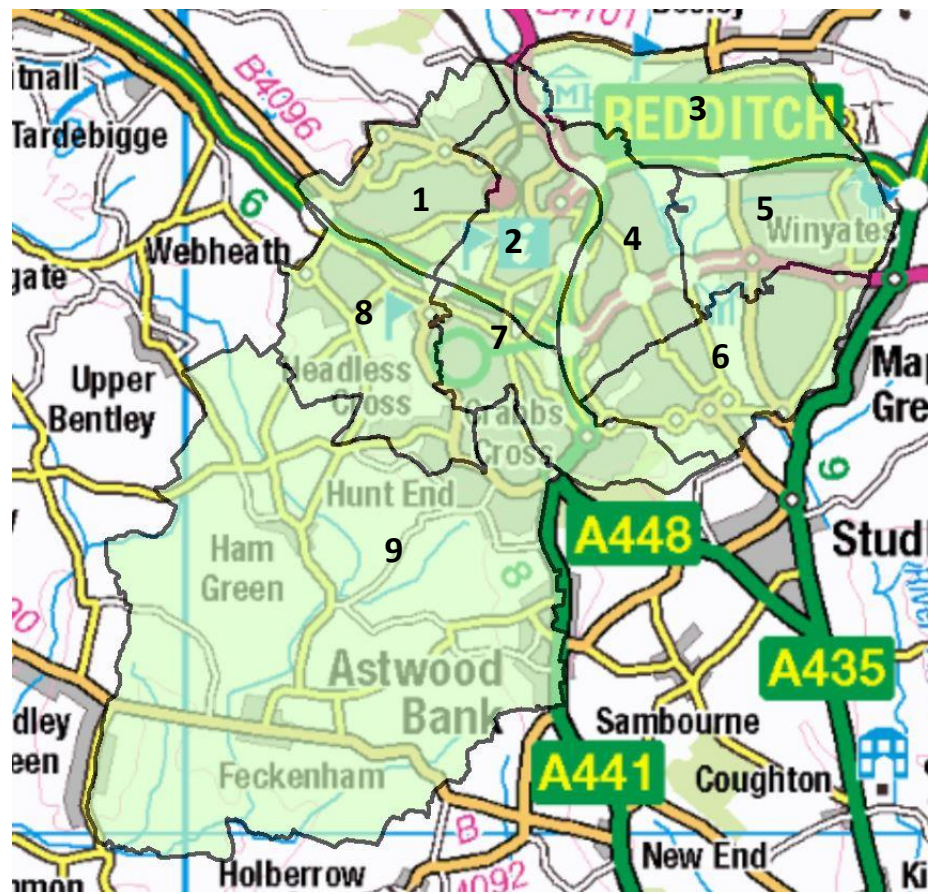
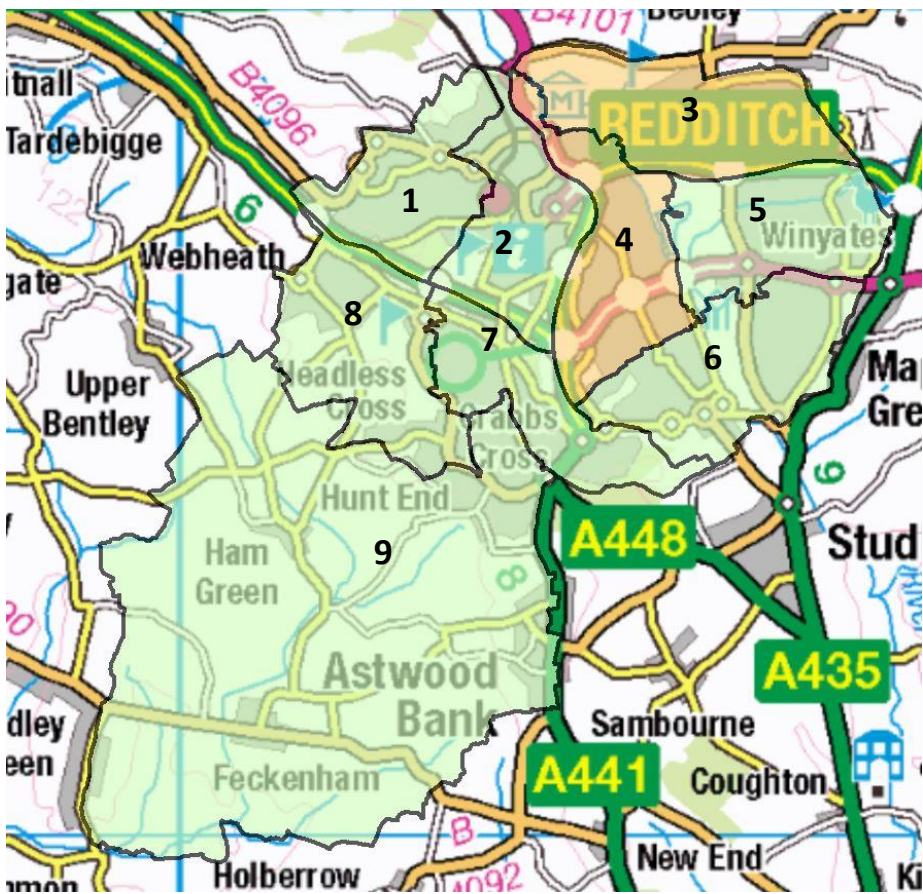
Wards in order of ID number	1	Batchley and Brockhill	2	Central	3	North	4	Greenlands and Lakeside	5	Winyates
	6	Matchborough and Woodrow	7	Headless Cross and Oakenshaw	8	Webheath and Callow Hill	9	Astwood Bank and Feckenham		

Redditch – Sufficiency of funded provision for 2-year-olds

Insufficient
 Sufficient

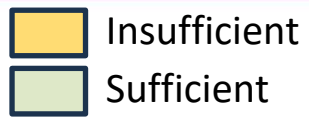
Sufficiency within each ward

Sufficiency within the local community



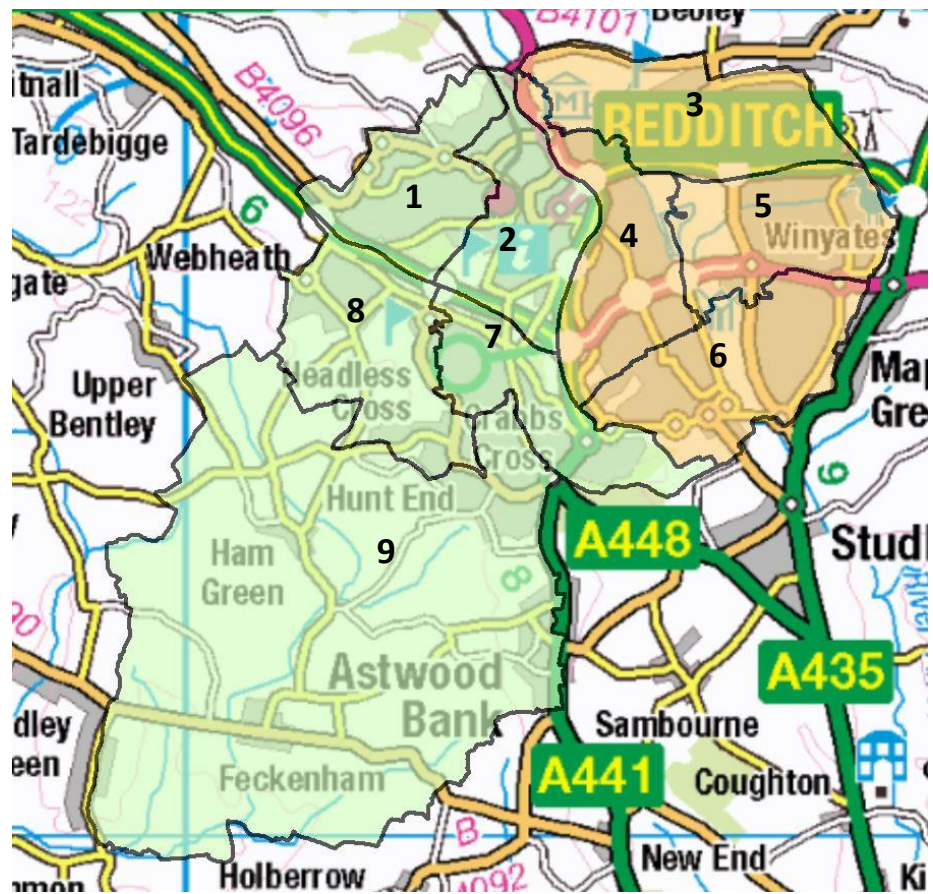
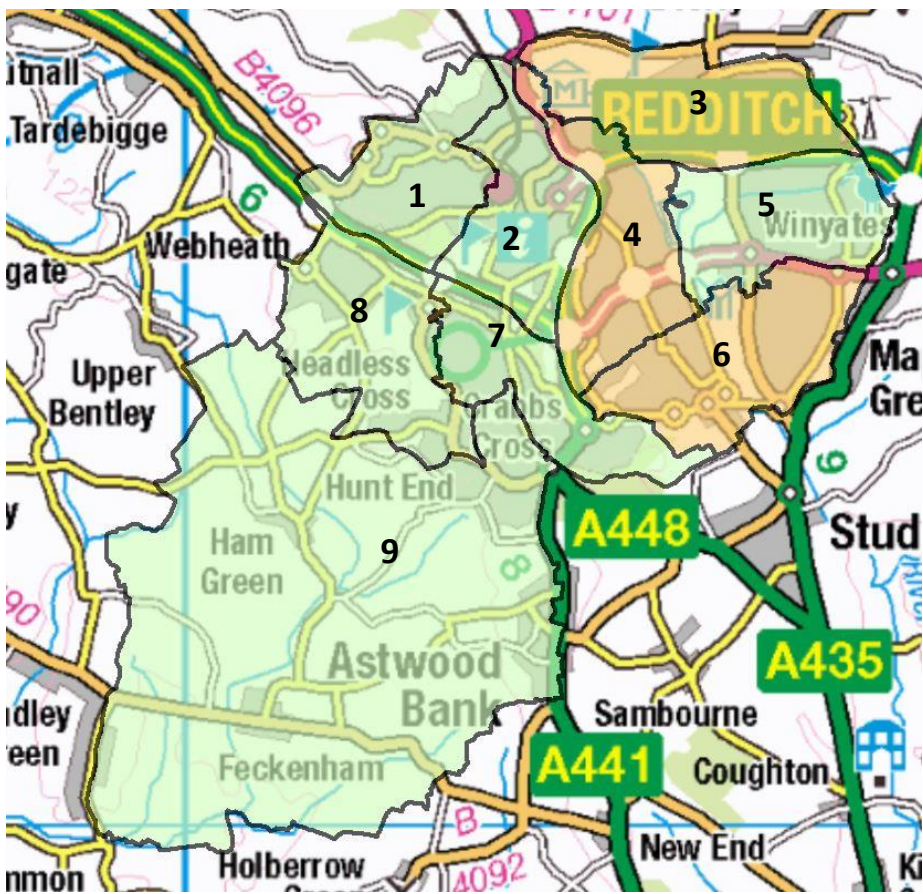
Wards in order of ID number	1	2	3	4	5
	Batchley and Brockhill	Central	North	Greenlands and Lakeside	Winyates
	Matchborough and Woodrow	Headless Cross and Oakenshaw	Webheath and Callow Hill	Astwood Bank and Feckenham	

Redditch – Sufficiency of funded provision for 3- to 4-year-olds



Sufficiency within each ward

Sufficiency within the local community



Wards in order of ID number	1	Batchley and Brockhill	2	Central	3	North	4	Greenlands and Lakeside	5	Winyates
	6	Matchborough and Woodrow	7	Headless Cross and Oakenshaw	8	Webheath and Callow Hill	9	Astwood Bank and Feckenham		