

Appendix #

Sufficiency of Nursery Education Funded provision for eligible 0- to 4-year-olds by age bracket

Bromsgrove - Summer Term 2024

Education Sufficiency & Place Planning
Worcestershire County Council

Status: Final draft v1.0

Date: 19th September 2024

Document Location: (Web address)

Contact: spp@worcestershire.gov.uk

Contents

Definitions	2	Bromsgrove – Sufficiency for under 2-year-olds	4
Sources	2	Bromsgrove – Sufficiency for 2-year-olds	5
Bromsgrove District Profile	3	Bromsgrove – Sufficiency for 3- to 4-year-olds	6

Definitions

School Run:	Early Years provision operated by a school including Academy, Free, LA Maintained, and Independent Schools.
Childminder:	Early Years provision delivered by a registered childminder.
Group Based:	Early Years provision delivered by private, independent and voluntary organisations.
Insufficient:	The estimated supply of funded early years provision is less than the estimated demand for funded early years provision.
Sufficient:	The estimated supply of funded early years provision is greater than the estimated demand for funded early years provision.
Within local community:	Supply and demand takes into account levels within surrounding wards.
Low Income Families:	Families in low income Before Housing Costs in the reference year (2023). A family must have claimed Child Benefit and at least one other household benefit (Universal Credit, tax credits, or Housing Benefit) at any point in the year to be classed as low income.

Sources

Population data from NOMIS website www.nomisweb.co.uk - Population estimates - local authority based by single year of age – accessed 15/08/2024
Deprivation data from [Worcestershire Joint Strategic Needs Assessment Summary 2023](#)- Children in Poverty - Relative and Absolute (p.47)

Bromsgrove District

Bromsgrove is a district of Worcestershire located in the northeast of the county.

The district borders the counties of West Midlands Unitary Authority to the north, Warwickshire to the east, Redditch District to the southeast, Wyre Forest District to the west, and Wychavon District to the Southwest.

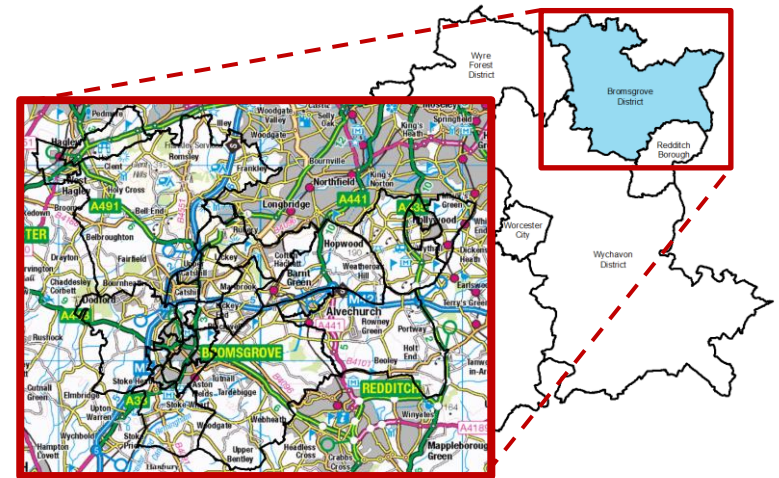
The district has four main towns, Bromsgrove, Hagley, Rubery and Wythall.

Bromsgrove is made up of thirty wards, with the largest wards covering the rural areas of the district and the smaller wards covering the town centres of Bromsgrove, Rubery, and Wythall.

Bromsgrove had a population of 103,281 mid-2023 (NOMIS, 2024). In Summer 2024 there were 3,773 known 0- to 4-year-old children living in the Bromsgrove district registered with a Worcestershire GP.

Known Children data Summer 2024

Under 2s	2-year-olds	3- to 4-year-olds
1,224	937	1,612



In 2022, 12.4% of children in Bromsgrove were living in relative low-income families (Worcestershire JSNA Summary, 2023). In the 2024 Summer Term, of the 937 2-year-olds living in the district, 17% are eligible for funded places for 2-year-old entitlement for disadvantaged children in Bromsgrove.

Within the district there are 100 Nursery Education Funded Early Years providers.

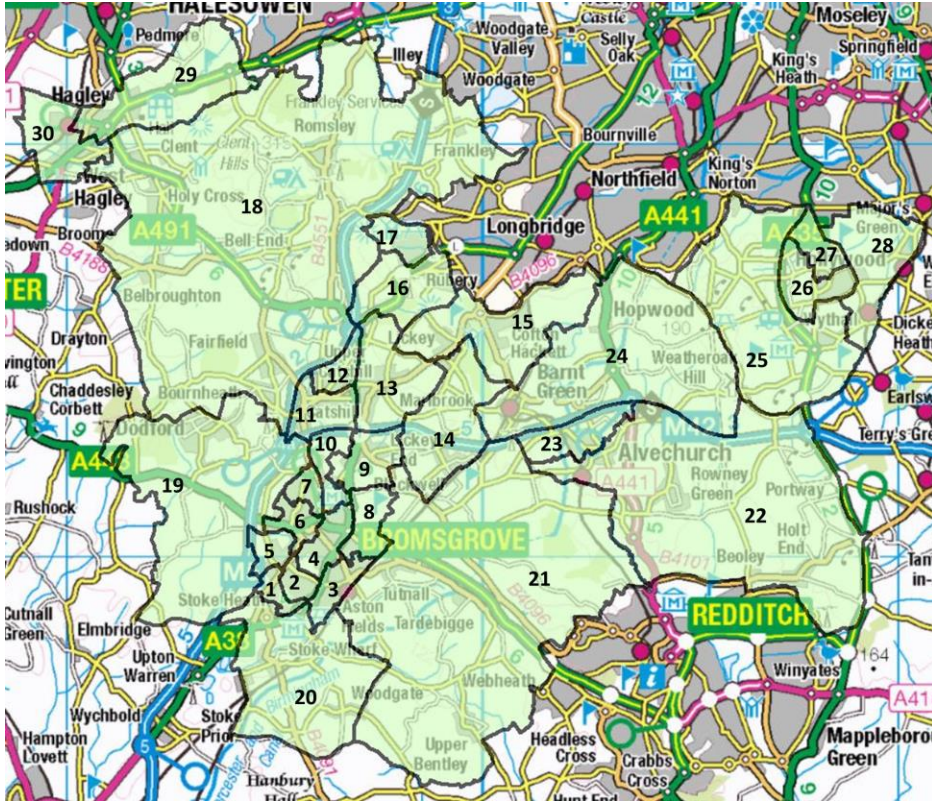
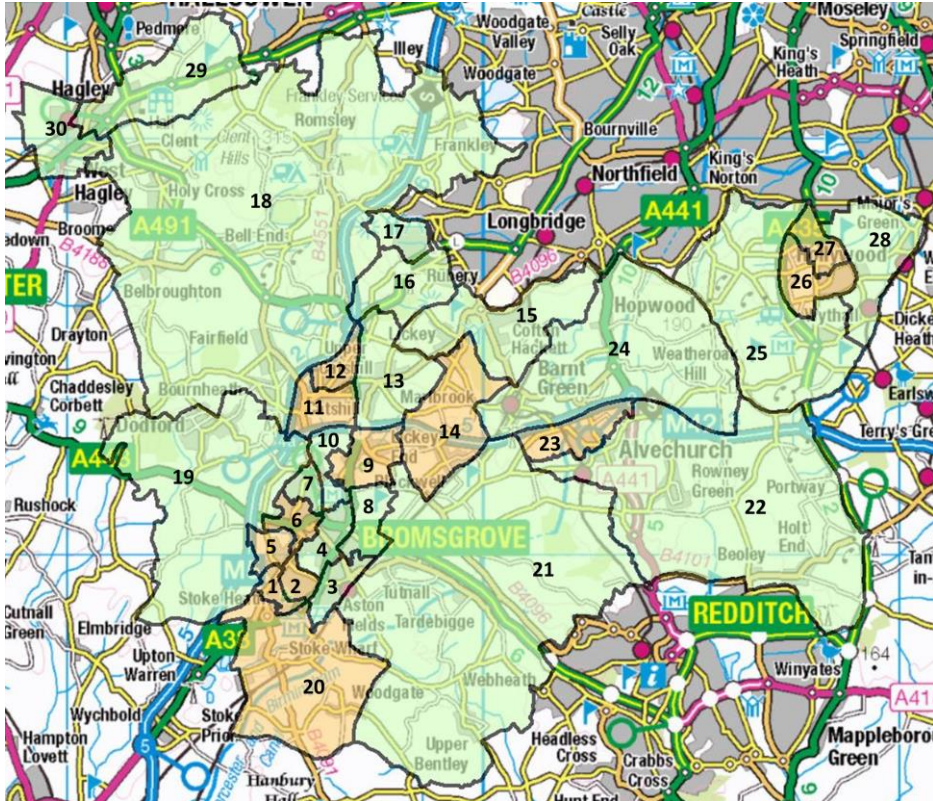
Provider Type	Total
School Run	17
Childminder	42
Group-based	41
Total	100

Bromsgrove – Sufficiency of funded provision for under 2-year-olds

Insufficient
 Sufficient

Sufficiency within each ward

Sufficiency within the local community



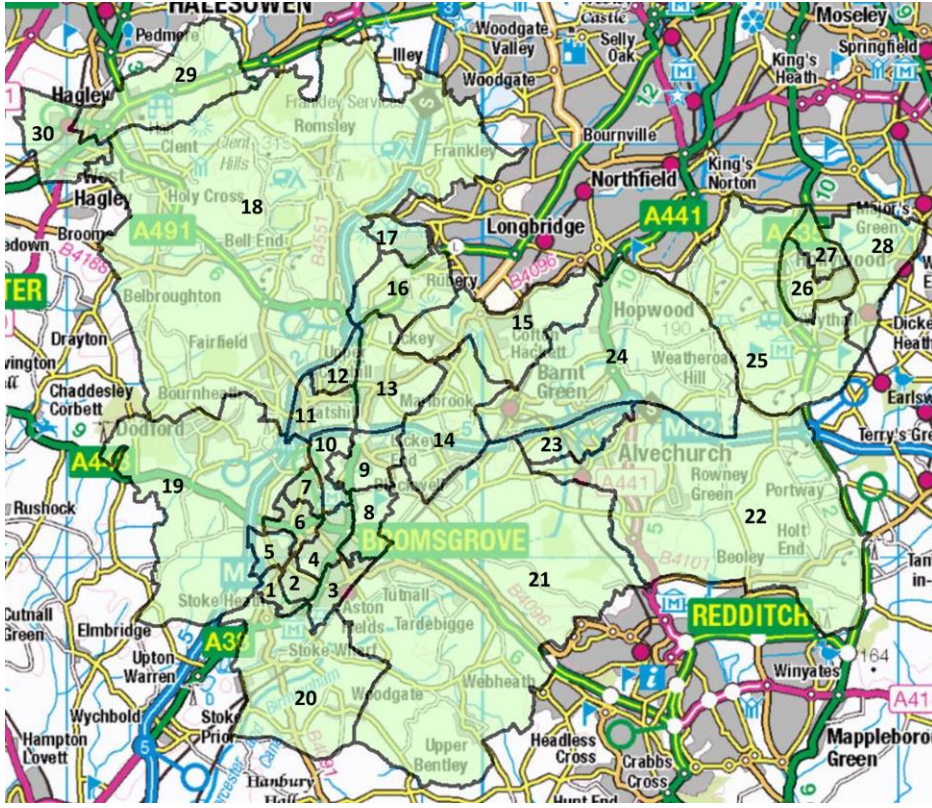
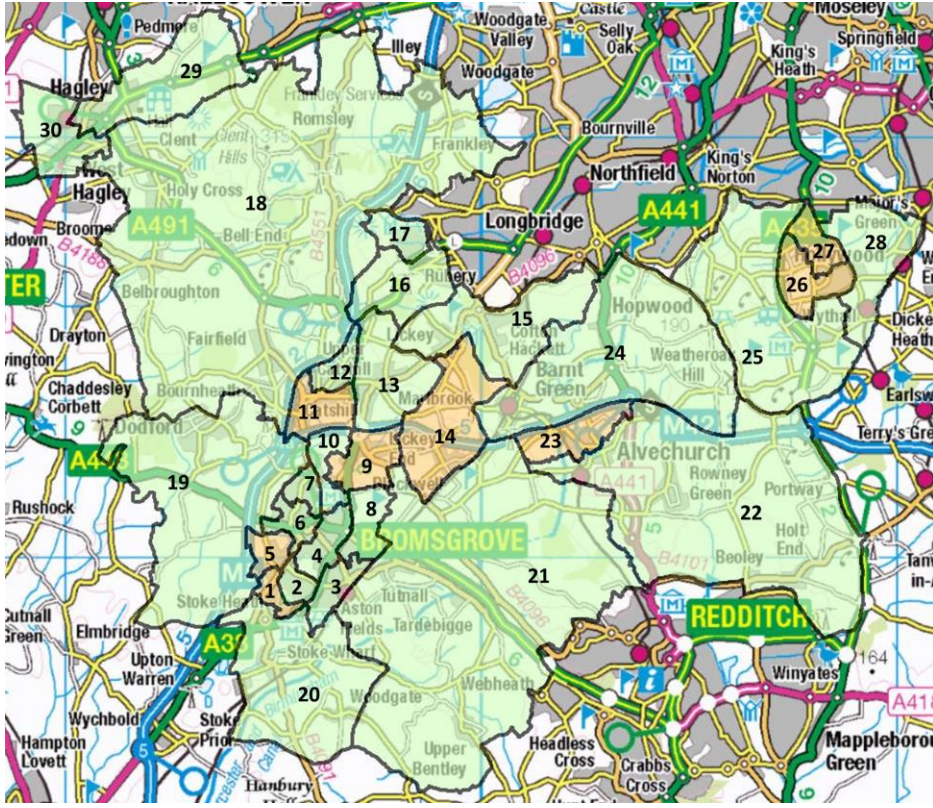
Wards in order of ID number	1	Rock Hill	2	Charford	3	Aston Fields	4	Bromsgrove Central	5	Hill Top	6	Sanders Park
	7	Sidemoor	8	Slideslow	9	Norton	10	Lowes Hill	11	Catshill South	12	Catshill North
	13	Marlbrook	14	Lickey Hills	15	Cofton	16	Rubery South	17	Rubery North	18	Belbroughton and Romsley
	19	Perryfields	20	Avoncroft	21	Tardebigge	22	Alvechurch South	23	Alvechurch Village	24	Barntgreen and Hopwood
	25	Wythall West	26	Drakes Cross	27	Hollywood	28	Wythall East	29	Hagley East	30	Hagley West

Bromsgrove – Sufficiency of funded provision for 2-year-olds

Insufficient
 Sufficient

Sufficiency within each ward

Sufficiency within the local community



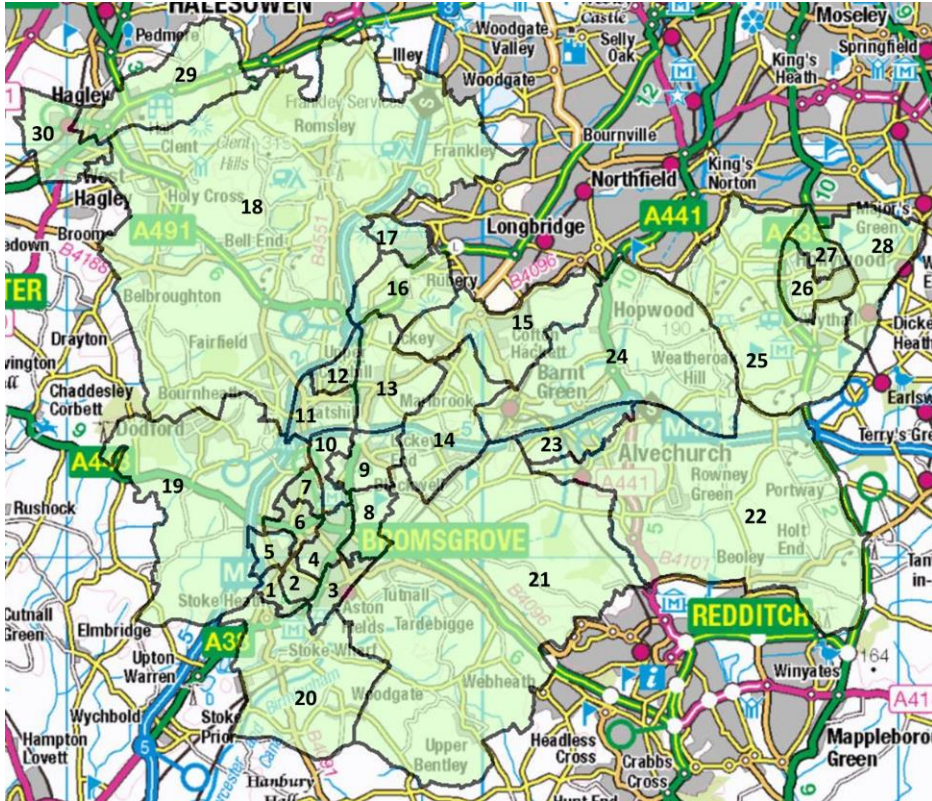
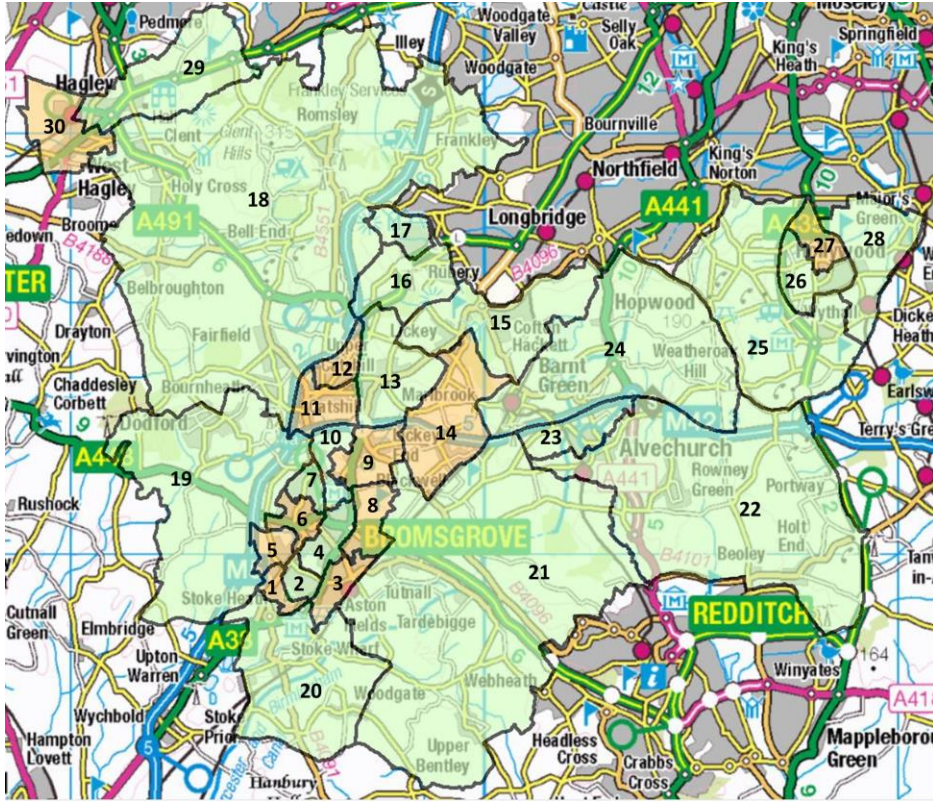
Wards in order of ID number	1	Rock Hill	2	Charford	3	Aston Fields	4	Bromsgrove Central	5	Hill Top	6	Sanders Park
	7	Sidemoor	8	Slideslow	9	Norton	10	Lowes Hill	11	Catshill South	12	Catshill North
	13	Marlbrook	14	Lickey Hills	15	Cofton	16	Rubery South	17	Rubery North	18	Belbroughton and Romsley
	19	Perryfields	20	Avoncroft	21	Tardebigge	22	Alvechurch South	23	Alvechurch Village	24	Barntgreen and Hopwood
	25	Wythall West	26	Drakes Cross	27	Hollywood	28	Wythall East	29	Hagley East	30	Hagley West

Bromsgrove – Sufficiency of funded provision for 3- to 4-year-olds

Insufficient
 Sufficient

Sufficiency within each ward

Sufficiency within the local community



Wards in order of ID number	1	Rock Hill	2	Charford	3	Aston Fields	4	Bromsgrove Central	5	Hill Top	6	Sanders Park
	7	Sidemoor	8	Slideslow	9	Norton	10	Lowes Hill	11	Catshill South	12	Catshill North
	13	Marlbrook	14	Lickey Hills	15	Cofton	16	Rubery South	17	Rubery North	18	Belbroughton and Romsley
	19	Perryfields	20	Avoncroft	21	Tardebigge	22	Alvechurch South	23	Alvechurch Village	24	Barntgreen and Hopwood
	25	Wythall West	26	Drakes Cross	27	Hollywood	28	Wythall East	29	Hagley East	30	Hagley West