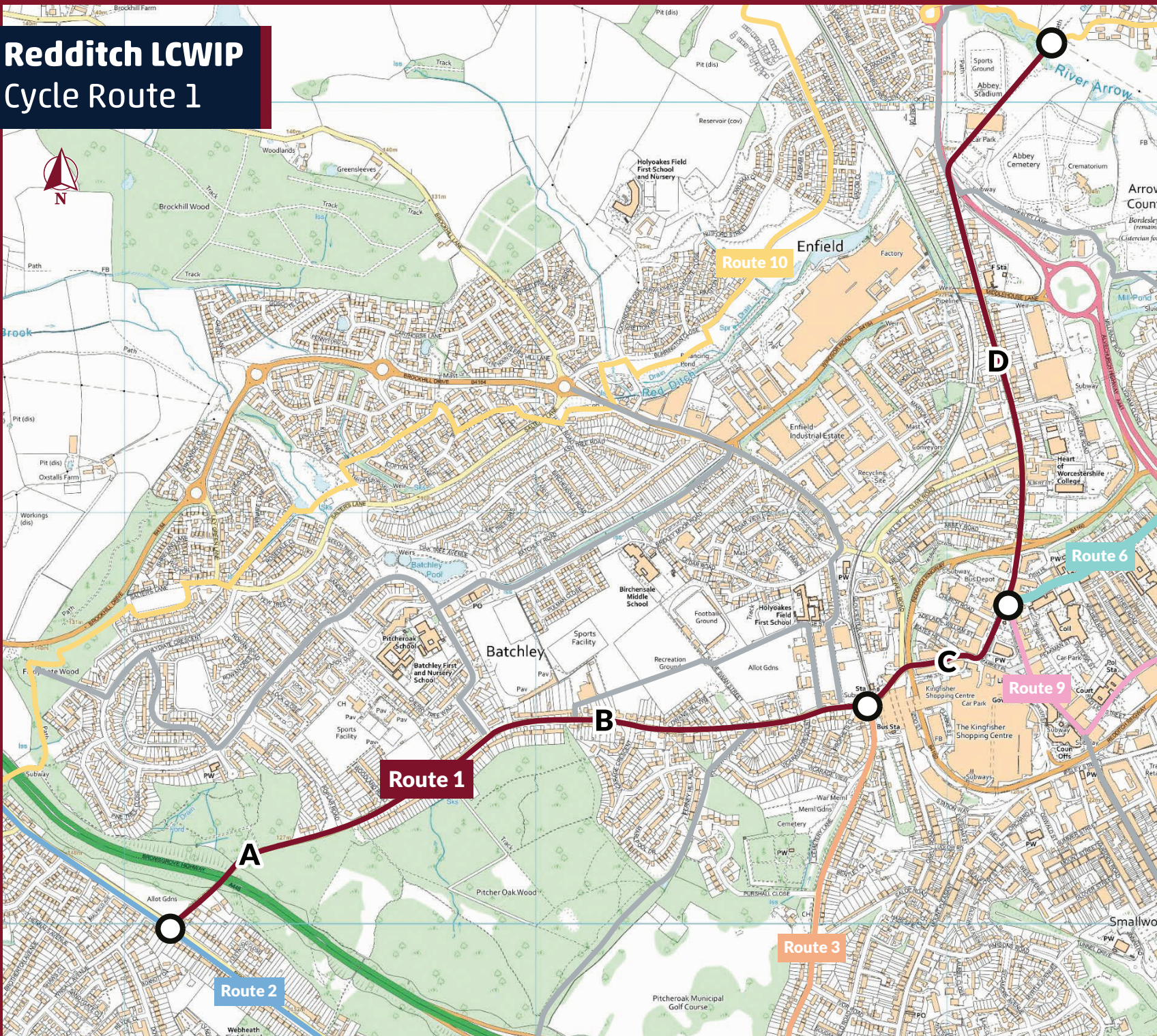


# Redditch LCWIP Cycle Route 1



## Key

- Route 1
- A)** Birchfield Road to Poplar Road.
- B)** Poplar Road to Plymouth Road junction.
- C)** Plymouth Road junction to Church Green West.
- D)** Church Green West to Abbey Stadium.

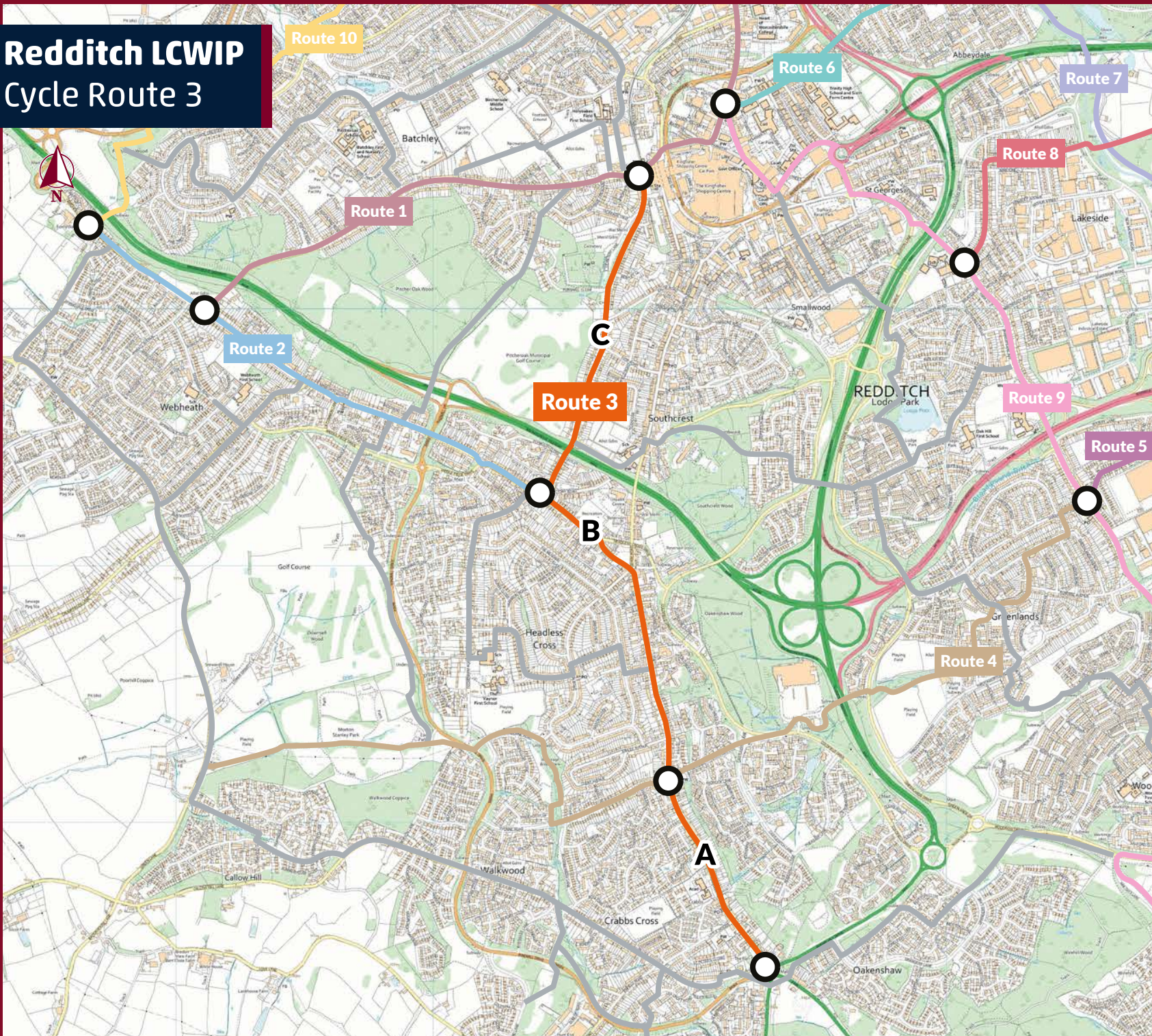
- Route 2
- Route 3
- Route 6
- Route 9
- Route 10
- Secondary & Linked Routes

**DISCLAIMER:**  
This map is not to scale.  
It is for illustrative purposes only.  
© Crown copyright and database rights 2023  
Ordnance Survey AC0000809204

**Funded by  
UK Government**

**worcestershire  
county council**

# Redditch LCWIP Cycle Route 3



## Key

Route 3

A) Evesham Road Crabbs Cross Roundabout to Birchfield Road.

B) Birchfield Road to Plymouth Close.

C) Plymouth Close junction to Unicorn Hill.

- |  |                           |  |         |
|--|---------------------------|--|---------|
|  | Route 1                   |  | Route 2 |
|  | Route 4                   |  | Route 5 |
|  | Route 6                   |  | Route 7 |
|  | Route 8                   |  | Route 9 |
|  | Route 10                  |  |         |
|  | Secondary & Linked Routes |  |         |

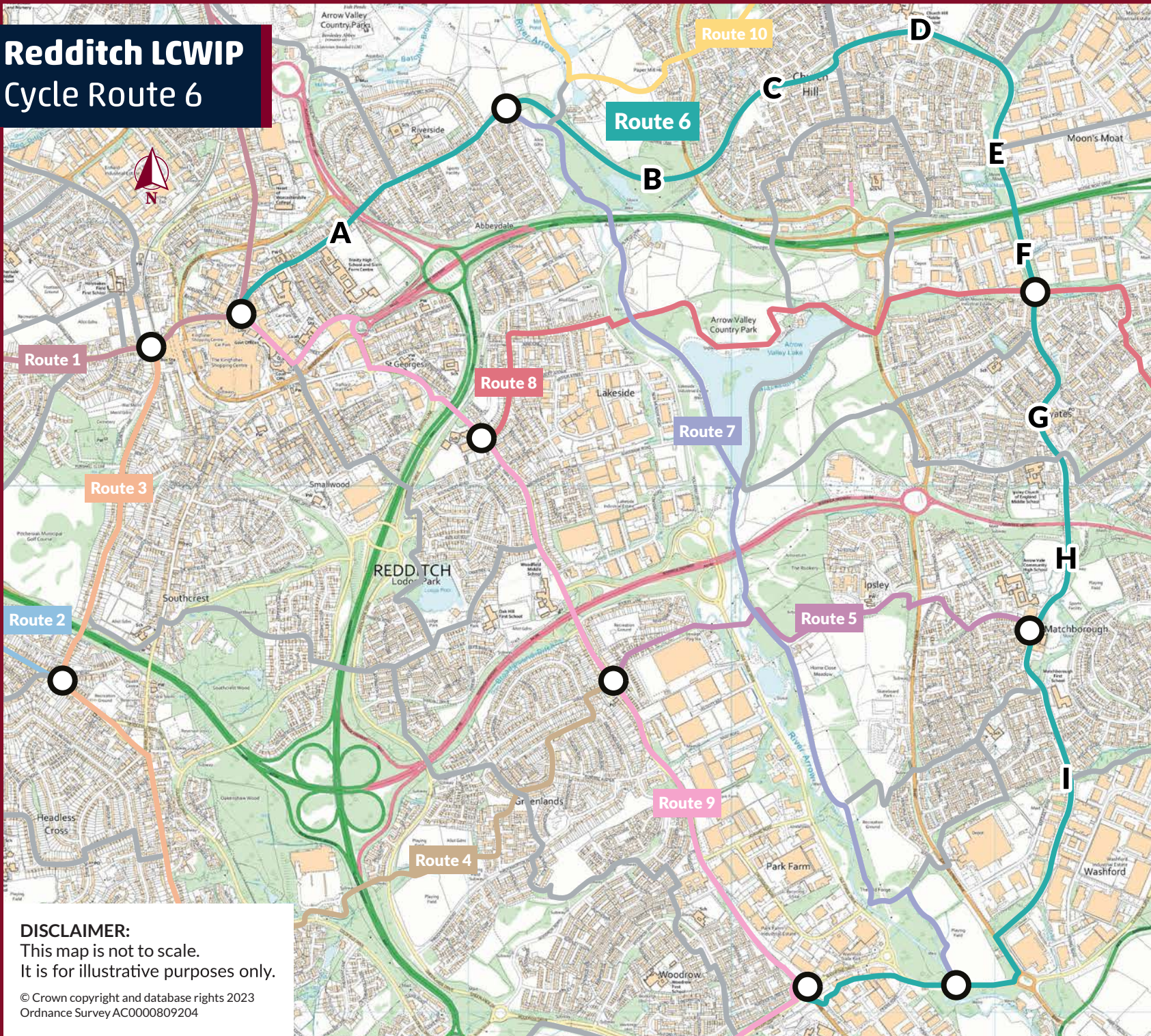
**DISCLAIMER:**  
This map is not to scale.  
It is for illustrative purposes only.

© Crown copyright and database rights 2023  
Ordnance Survey AC0000809204


Funded by  
UK Government











worcestershire  
county council

# Redditch LCWIP Cycle Route 6



## Key

-  Route 6
- A)** Easmore Road to Park Way (Dolphin Road)
- B)** Park Way (Dolphin Road) to Church Hill way (Marfield Lane)
- C)** Church Hill Way (Marfield Lane to St Andrew's church)
- D)** Church Hill Way (St Andrew's church to Loxley Close PROW)
- E)** Church Hill Way (Loxley Close PROW to Moons Moat Drive)
- F)** Winyates Way (Moons Moat Drive to Walton Close)
- G)** Winyates Way (Walton Close to Yardley Close PROW)
- H)** Winyates Way to Matchborough Centre
- I)** Matchborough Centre to Studley Road island

-  Route 1
-  Route 2
-  Route 3
-  Route 4
-  Route 5
-  Route 7
-  Route 8
-  Route 9
-  Route 10
-  Secondary & Linked Routes

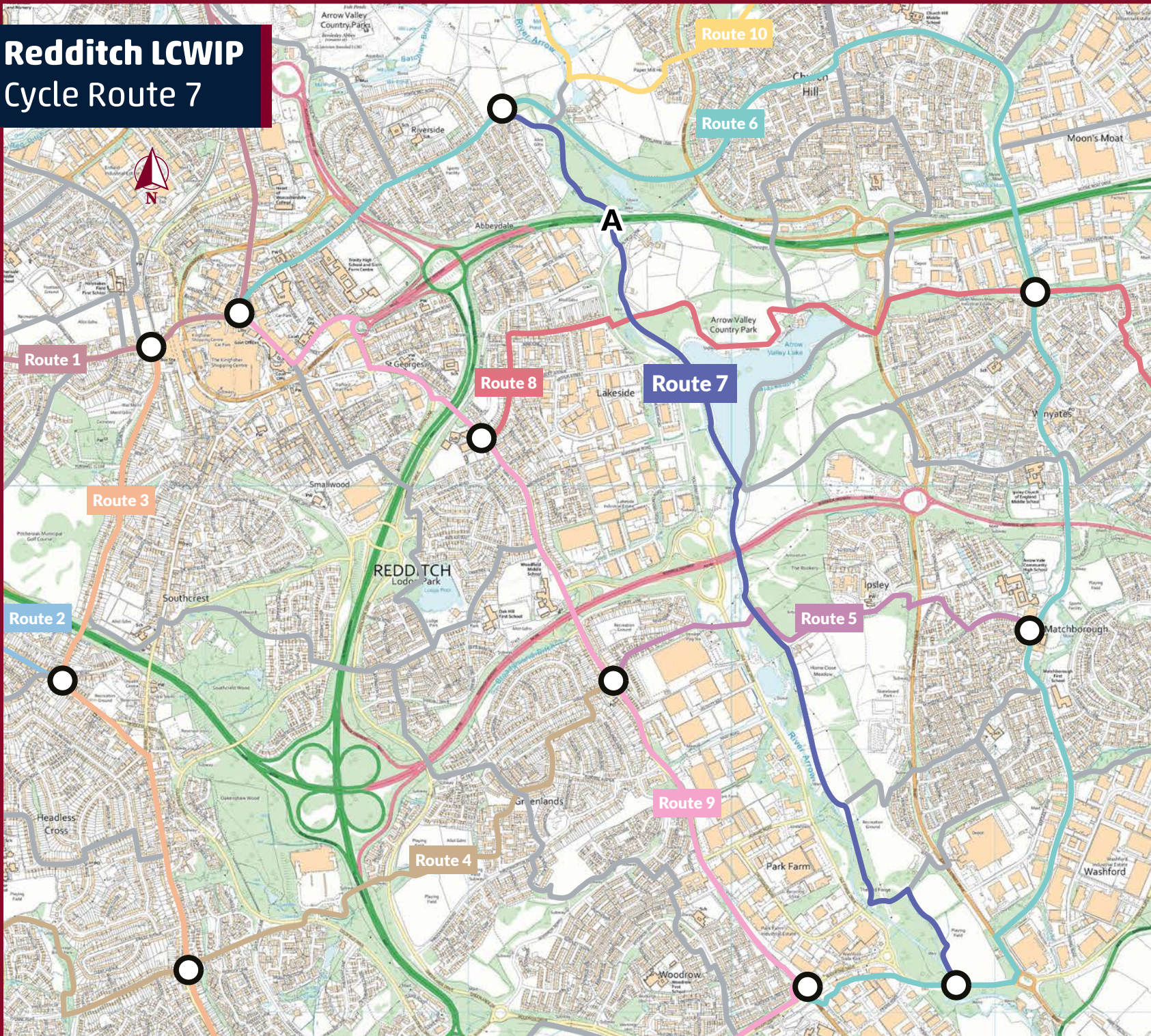
**DISCLAIMER:**  
This map is not to scale.  
It is for illustrative purposes only.

© Crown copyright and database rights 2023  
Ordnance Survey AC0000809204

 **Funded by  
UK Government**

 **worcestershire  
county council**











# Redditch LCWIP Cycle Route 7



## A Information for Key

 Route 7

**A)** Arrow Valley from Dolphin Road to Washford Drive.

- |   |                           |   |         |
|---|---------------------------|---|---------|
|    | Route 1                   |  | Route 2 |
|    | Route 3                   |  | Route 4 |
|    | Route 5                   |  | Route 6 |
|    | Route 8                   |  | Route 9 |
|   | Route 10                  |   |         |
|  | Secondary & Linked Routes |   |         |

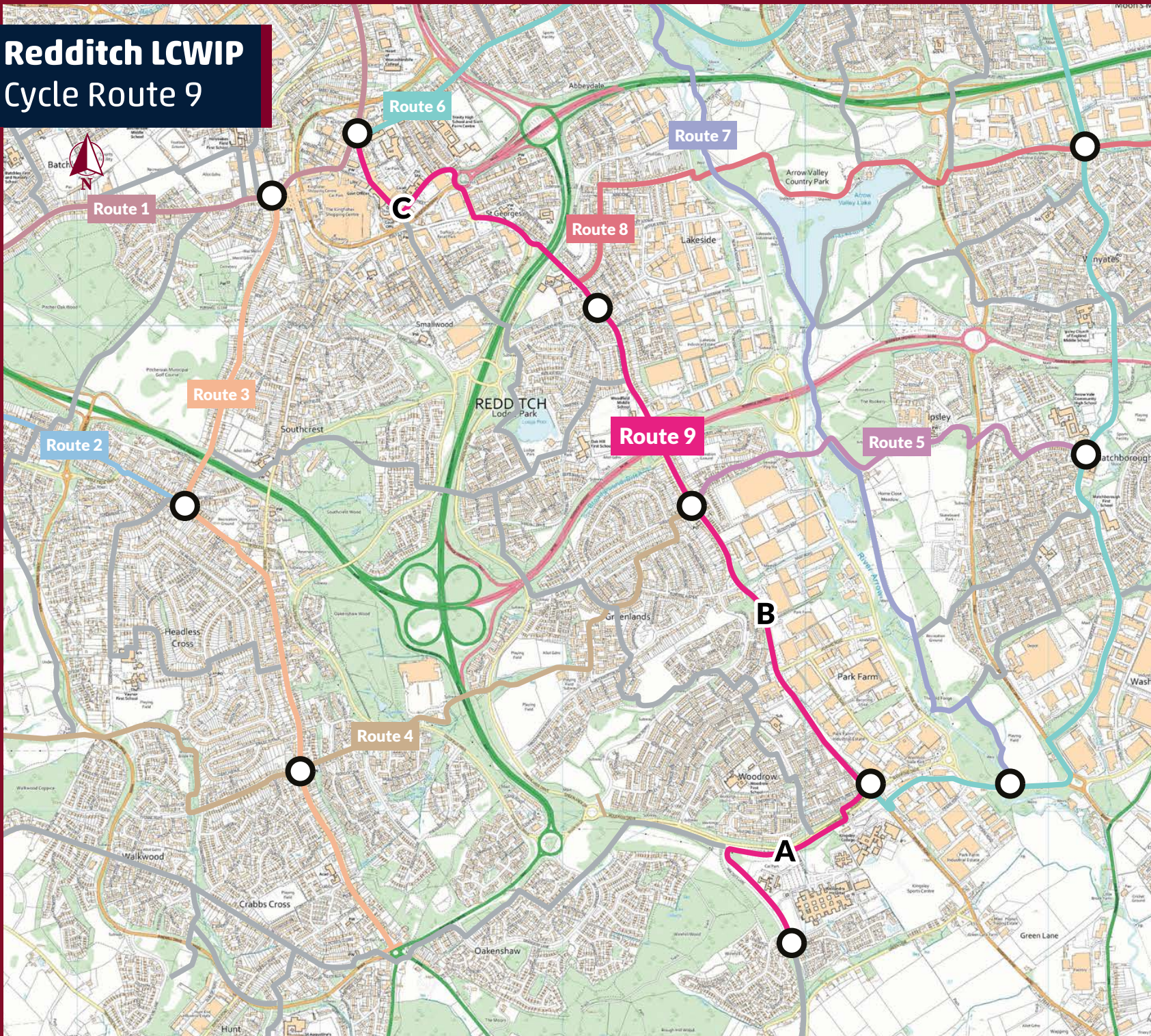
**DISCLAIMER:**  
This map is not to scale.  
It is for illustrative purposes only.

© Crown copyright and database rights 2023  
Ordnance Survey AC0000809204

 **Funded by  
UK Government**

 **worcestershire  
county council**

# Redditch LCWIP Cycle Route 9




## Key

 Route 9

**A)** Alexandra Hospital shared Use Path to Studley Island.

**B)** Studley Road Island to Holloway and Ipsley roundabout.

**C)** Holloway and Ipsley Roundabout to Church Green East.

- |  |   |
|--|---|
|  Route 1                    |  Route 2 |
|  Route 3                    |  Route 4 |
|  Route 5                    |  Route 6 |
|  Route 7                    |  Route 8 |
|  Secondary & Linked Routes |   |

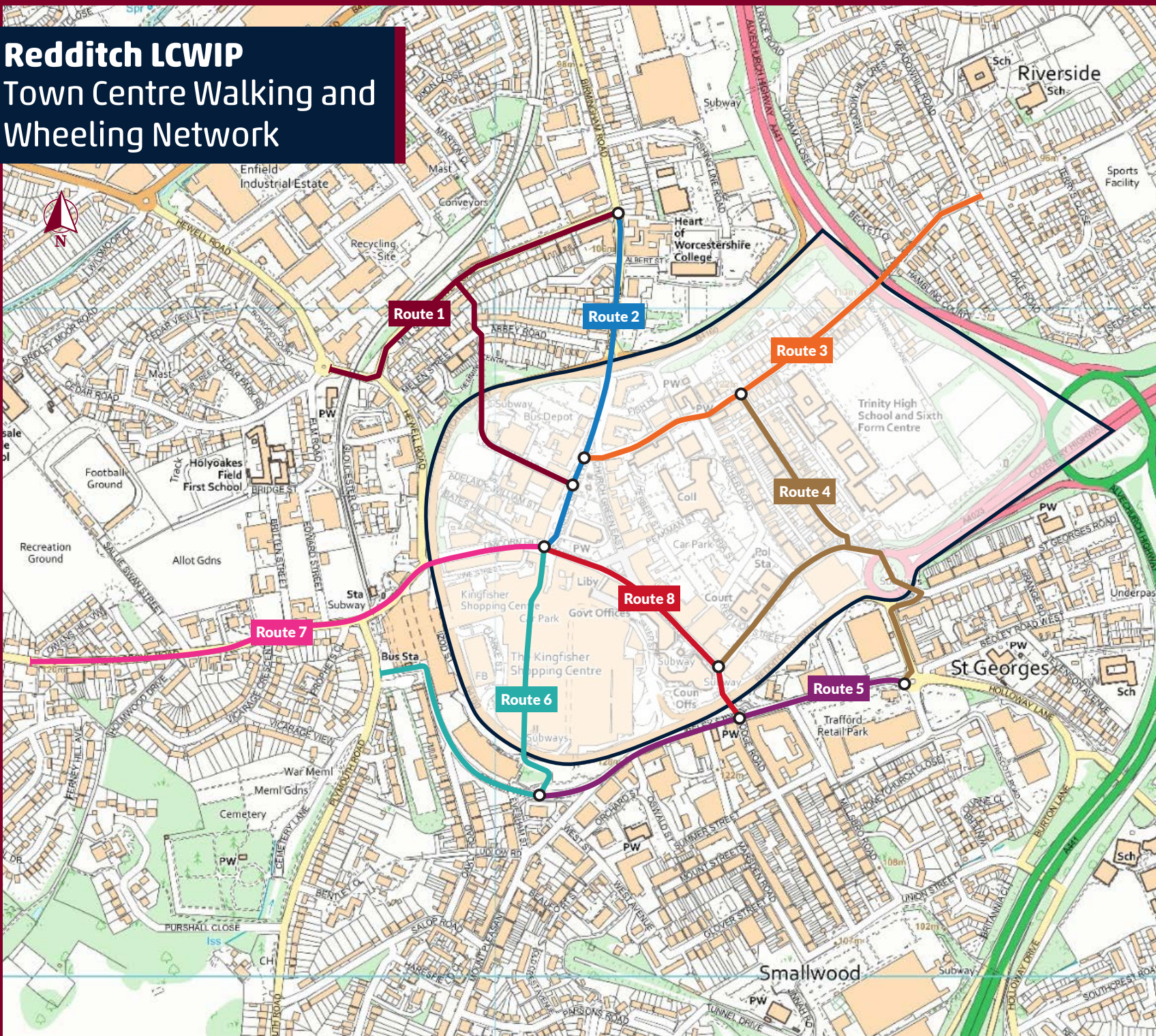
**DISCLAIMER:**  
This map is not to scale.  
It is for illustrative purposes only.

© Crown copyright and database rights 2023  
Ordnance Survey AC0000809204

 Funded by  
UK Government

 worcestershire  
county council

# Redditch LCWIP Town Centre Walking and Wheeling Network



## Key

-  Core Walking Zone (CWZ)
-  Route 1
-  Route 2
-  Route 3
-  Route 4
-  Route 5
-  Route 6
-  Route 7
-  Route 8
-  Route Junction

**DISCLAIMER:**  
This map is not to scale.  
It is for illustrative purposes only.

© Crown copyright and database rights 2023  
Ordnance Survey AC0000809204

 Funded by  
UK Government

 worcestershire  
county council