

Order and Plan for Various Roads, Abberley

Statement of Reasons for proposing to make an Order under the Road Traffic Regulation Act 1984

WORCESTERSHIRE COUNTY COUNCIL (VARIOUS ROADS, ABBERLEY) (30 M.P.H. AND 40 M.P.H. SPEED LIMIT) (REVOCATION AND PROPOSAL) ORDER 2024

Worcestershire County Council propose to make this Order for facilitating the safe passage on the roads or any other roads of any class of traffic.

It is considered that the Order will contribute to the securing of the expeditious, safe and convenient movement of all traffic (including pedestrians) and will have no adverse effect on other considerations contained in s122 Road Traffic Regulation Act 1984

THOMAS POLLOCK
Head of Commercial Law
Legal and Governance

County Hall
Spetchley Road
Worcester
WR5 2NP

The order under the Road Traffic Regulation Act 1984

WORCESTERSHIRE COUNTY COUNCIL (VARIOUS ROADS, ABBERLEY) (30 M.P.H. AND 40 M.P.H. SPEED LIMIT) (REVOCATION AND PROPOSAL) ORDER 2024

Worcestershire County Council in exercise of their powers under Section 82, 83 and 84 of the Road Traffic Regulation Act 1984 (which said Act is hereinafter referred to as 'the Act of 1984') and Part IV of Schedule 9 to the Act of 1984 and all other powers them enabling in that behalf and after consultation with the Chief Officer of Police in accordance with Part III of Schedule 9 to the Act of 1984 hereby makes the following Order: -

1. The County of Hereford and Worcester (B4202 Clows Top Road and C2071 Village Road, Abberley) (40 M.P.H. Speed Limit) (No.5) Order 1995 is hereby revoked in its entirety.
2. The Worcestershire County Council (Various Roads, Abberley) (Restricted Roads and 40 Mph Speed Limit) Order 2000 is hereby revoked in its entirety.
3. No person shall drive or cause to permit to be driven any vehicle along those lengths of roads specified in Schedule 1 attached to this order at a speed exceeding 30 miles per hour.
4. No person shall drive or cause or permit to be driven any vehicle along those lengths of roads specified in Schedule 2 attached to this order at a speed exceeding 40 miles per hour.
5. No speed limit imposed by this Order applies to vehicles falling within regulation 3(4) of the Road Traffic Exemptions (Special Forces) (Variation and Amendment) Regulations 2011 when used in accordance with regulation 3(5) of those regulations.
6. This Order may be cited as Worcestershire County Council (Various Roads, Abberley) (30 M.P.H. and 40 M.P.H. Speed Limit) (Revocation and Proposal) Order 2024 and shall come into operation on XXXX 2024.

Dated XXXXX 2024

The Common Seal of)
Worcestershire County Council was)
hereunto affixed in the presence of: -)

L.S.
Thomas Pollock
Head of Commercial Law
Legal and Governance

SCHEDULE 1

Lengths of roads in the Parish of Abberley, in the District of Malvern Hills, in the County of Worcestershire subject to the provisions of Article 3 of the Order.

A443 (Stockton Road/Stourport Road)	From a point 375 metres west of its junction with C2230 (Common Road) in an easterly then south easterly direction to a point 100 metres southeast of that junction.
B4202	From a point 90 metres north of its junction with C2071 (Village Road) in a southerly direction to a point 215 metres north of its junction with A443 (Stockton Road/Stourport Road).
C2230 (Common Road/Clows Top Road)	For its entire length.
C2071 (Village Road)	From its junction with B4202 in an easterly then north easterly direction to a point 145 metres northeast of its junction with C2276.
C2276	From its junction with C2071 (Village Road) for a distance of 285 metres in a south easterly direction.
UC64410 (Church Lane/Suffolk Lane)	From its junction with C2071 in a northerly then north westerly direction to a point 25 metres west of its junction with UC64411 (Bank Lane).
UC64411 (Bank Lane)	From its junction with UC64410 (Church Lane/Suffolk Lane) for a distance of 145 metres in a northerly then north easterly direction.
UC64407 (Wynniattes Way)	For its entire length.
UC64408 (Abberley Hillside)	For its entire length.
UC64412 (Council House Road)	For its entire length.
UC64413 (Rosedale)	For its entire length.

Map and plan of the area

Map of Various Roads, Abberley and the proposed update to the Speed Limit to be implemented by the above order.

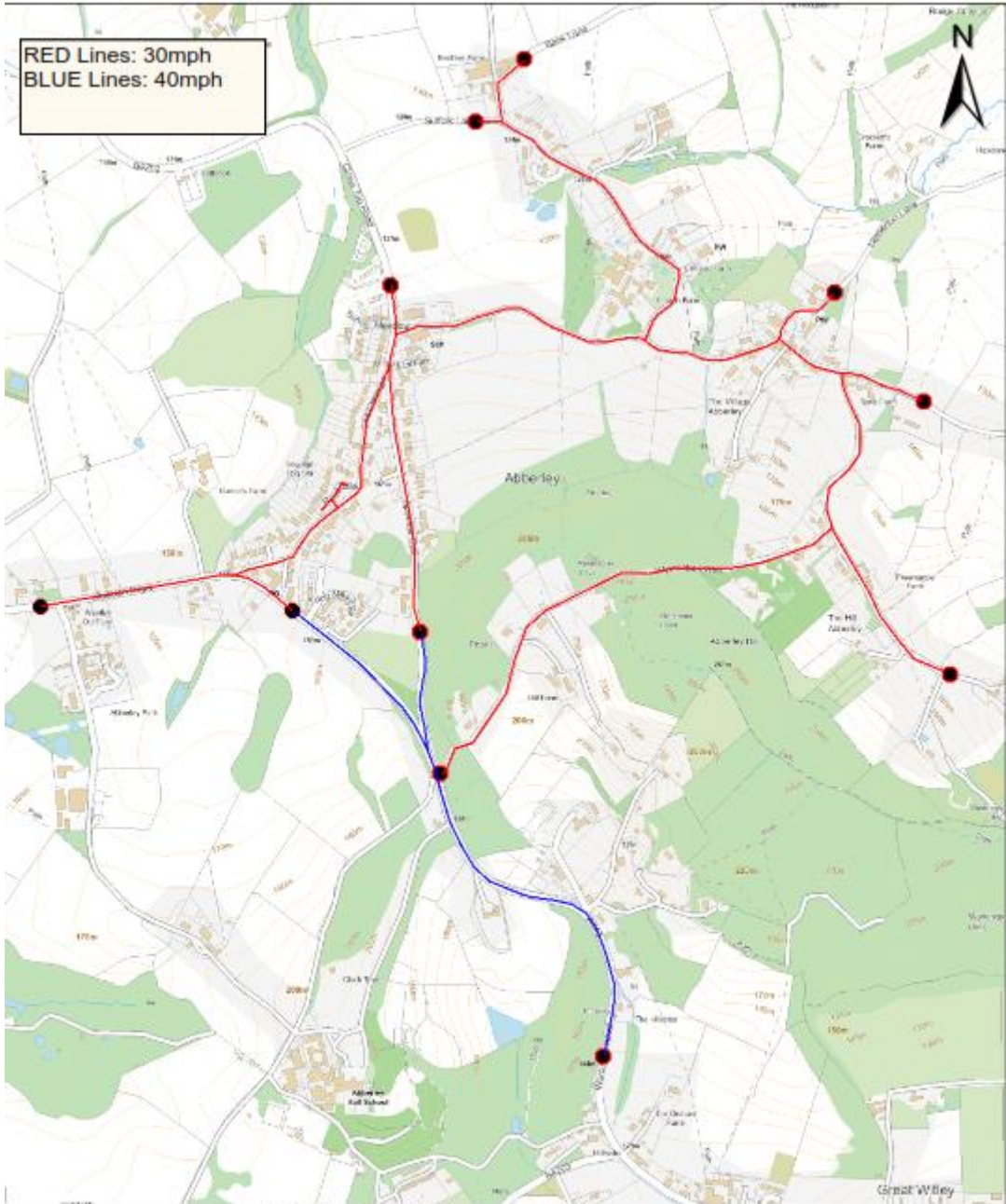
Description of the map


The map shows the proposed update to the Speed Limit on Various Roads, **Abberley**: - **Abberley to 40 miles per hour**:

A443 (Stockton Road/Stourport Road): From a point 375 metres west of its junction with C2230 (Common Road) in an easterly direction then a south easterly direction to a point 100 metres southeast of that junction.

B4202: From a point 90 metres north of its junction with C2071 (Village Road) in a southerly direction to a point 215 metres north of its junction with A443 (Stockton Road/Stourport Road).

A443 (Stockton Road/Stourport Road): From a point 100 metres southeast of its junction with C2230 (Common Road) in a generally south easterly direction to a point 150 metres north of its junction with B4203.



<p>© Crown copyright and database rights 2024 Ordnance Survey AC0000509204.</p>	<p>0 50 250 500 metres</p>	 <p>worcestershire county council</p>
<p>Indicative Scale: 1:10,000</p>	<p>Various Roads, Abberley Restricted Roads and 40mph Speed Limit</p>	
<p>Drawing 2023.1332.1</p>		
<p>Worcestershire County Council County Hall Spetchley Road Worcester WR5 2NP</p>		

ROAD TRAFFIC REGULATION ACT 1984
THE COUNTY OF HEREFORD AND WORCESTER
(B4202 CLOWS TOP ROAD AND C2071 VILLAGE ROAD, ABERLEY)

410-25 / 4398

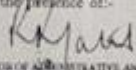
(40 M.P.H SPEED LIMIT) (NO.5) ORDER 1995

Hereford and Worcester County Council in exercise of their powers under Sections 84(1) and (2) of the Road Traffic Regulation Act 1984 (which said Act is hereinafter referred to as 'the Act of 1984') and of all other enabling powers and after consultation with the Chief Officer of Police in accordance with Part III of Schedule 9 to the Act of 1984 hereby order as follows:-

1. No person shall drive any motor vehicle at a speed exceeding 40 miles per hour on the lengths of roads in the Parish of Abberley in the District of Malvern Hills in the County of Hereford and Worcester specified in the Schedule to this Order.
2. This Order may be cited as The County of Hereford and Worcester (B4202 Clows Top Road and C2071 Village Road, Abberley) (40 M.P.H Speed Limit) (No.5) Order 1995 and shall come into operation on the 14th day of November 1995.

Dated this 2nd day of November 1995.

The Common Seal of Hereford and Worcester County Council was hereunto affixed in the presence of:-


DIRECTOR OF ADMINISTRATIVE AND LEGAL SERVICES


SCHEDULE

Lengths of roads in the Parish of Abberley in the District of Malvern Hills in the County of Hereford and Worcester:

1. B4202 Clows Top Road - from a point 20 metres north of its junction with C2071 Village Road for a distance of 115 metres in a northerly direction;
2. C2071 Village Road - from its junction with B4202 Clows Top Road for a distance of 175 metres in an easterly direction.

WORCESTERSHIRE COUNTY COUNCIL
RECORD OFFICE

ROAD TRAFFIC REGULATION ACT 1984

WORCESTERSHIRE COUNTY COUNCIL 530.05/524
(VARIOUS ROADS, ABBERLEY)

(RESTRICTED ROADS AND 40 MPH SPEED LIMIT) ORDER 2000

Worcestershire County Council in exercise of their powers under Section 82(2), 83(2), 84(3) and Part IV of Schedule 9 to the Road Traffic Regulation Act 1984 (which said Act is hereinafter referred to as 'the Act of 1984') and all other powers them enabling in that behalf and after consultation with the Chief Officer of Police in accordance with Part III of Schedule 9 to the Act of 1984 hereby makes the following Order:-

1. The County of Hereford and Worcester (40 MPH Speed Limit) (No. 3) Order 1985 is hereby revoked in its entirety;
2. The County of Hereford and Worcester (40 MPH Speed Limit) (No. 7) Order 1986 is hereby revoked in its entirety;
3. The County of Hereford and Worcester (40 MPH Speed Limit) (No. 8) Order 1986 is hereby revoked in its entirety;
4. The County of Hereford and Worcester (40 MPH Speed Limit) (No. 5) Order 1995 is hereby varied and shall have the effect as though Part 1. Of the Schedule shall read:

"B4202 - from a point 40 metres north of its junction with C2071 Village Road for a distance of 125 metres in a northerly direction."

5. The lengths of roads specified in Schedule 1 attached hereto shall become restricted roads for the purpose of Section 81 of the Act of 1984;
6. No person shall drive or cause or permit to be driven any vehicle along those lengths of roads specified in Schedule 2 attached hereto at a speed exceeding 40 miles per hour;
7. This Order may be cited as Worcestershire County Council (Various Roads, Abberley) (Restricted Roads and 40 MPH Speed Limit) Order 2000 and shall come into operation on 7 August 2000.

Dated 26 July 2000

The Common Seal of Worcestershire
County Council was hereunto
affixed in the presence of:-



HEAD OF LOCAL SERVICES



SCHEDULE 1.

Lengths of roads in the Parish of Abberley, in the District of Malvern Hills, in the County of Worcestershire subject to the provisions of Article 5 of this Order.

A443 (Stockton Road / Stourport Road)	From a point 375 metres west of its junction with C2230 (Common Road) in an easterly then south easterly direction to a point 80 metres south east of that junction.
B4202	From a point 40 metres north of its junction with C2071 (Village Road) in a southerly direction to a point 215 metres north of its junction with A443 (Stockton Road / Stourport Road).
C2230 (Common Road / Clow Tops Road)	For its entire length.
C2071 (Village Road)	From its junction with B4202 in an easterly then north easterly direction to a point 145 metres north east of its junction with C2276.
C2276	From its junction with C2071 (Village Road) for a distance of 285 metres in a south easterly direction.
UC64410 (Church Lane/ Suffolk Lane)	From its junction with C2071 in a northerly then north westerly direction to a point 25 metres west of its junction with UC64411 (Bank Lane)
UC64411 (Bank Lane)	From its junction with UC64410 (Church Lane / Suffolk Lane) for a distance of 145 metres in a northerly then north easterly direction.
UC64407 (Wynniattes Way)	For its entire length.
UC64408 (Abberley Hillside)	For its entire length.
UC64412 Council House Road)	For its entire length.
UC64413 (Rosedale)	For its entire length.

SCHEDULE 2.

Lengths of roads in the Parish of Abberley, in the District of Malvern Hills, in the County of Worcestershire subject to the provisions of Article 6 of this Order.

A443 (Stockton Road / Stourport Road)	From a point 80 metres south east of its junction with C2230 (Common Road) in a generally south easterly direction to a point 150 metres north of its junction with B4203.
B4202	From its junction with A443 for a distance of 215 metres in a northerly direction.