

R329

ACCESSIBLE SCRIPT COPIED FROM ORIGINAL SCANNED FORM

CA16 STATEMENT

1. Name of appropriate authority to which the application is addressed:

Worcestershire County Council

2. Name and full address of applicant

The Name Heart and of full England address Forest, (including postcode) Office, of applicant:
Dorsington, Stratford-upon-Avon CV37 8AU

3. Status of the Applicant

I am:

(a) ~~The owner of the land described in paragraph 4.~~

(b) Making this application and the statements/declarations it contains on behalf of the Heart of England Forest who is the owner of the land described in paragraph 4 and in my capacity as agent.

4. Insert description of the land(s) to which the application relates (including full address and postcode):

Cleeve Prior (WR11 8JX)

Naunton Beauchamp (WR10 2LF)

New Coppice, Fernbank Wood (B97 5IJ)

Roundhill Wood (B96 6SY)

5. Ordnance Survey six-figure grid reference(s) of a point within the area of land(s) to which the application relates:

Cleeve Prior SP079493

Naunton Beauchamp SO949523

New Coppice, Fernbank Wood SP042636

Roundhill Wood SO984583

6. This deposit comprises the following statement(s) and/or declarations:

PART B: Statement under section 31(6) of the Highways Act 1980

The Heart of England Forest is the owner of the land described in paragraph 4 of Part A of this form and shown coloured yellow or edged red on the map accompanying this statement.

Ways shown green on the accompanying map are public bridleways.

Ways shown pink on the accompanying map are public footpaths.

PART C: DECLARATION

PART D: Statement under section 15A (1) of the Commons Act 2006

PART E:

PART F

Jamie Farr on behalf of Savills (UK) Ltd as Agent for and on behalf of the Heart of England Forest -
Signed 04/04/24.

Application Form

Form CA16

Application Form for deposits under section 31(6) of the Highways Act 1980 and section 15A(1) of the Commons Act 2006**Please read the following guidance carefully before completing this form**

1. Guidance relating to completion of this form is available from <https://www.gov.uk/town-and-village-greens-how-to-register>. Please refer to these separate notes when completing this form.
2. Parts A and F must be completed in all cases.
3. The form must be signed and dated by, or by a duly authorised representative of, every owner of land to which the application relates who is an individual, and by the secretary or some other duly authorised officer of every owner of land to which the application relates which is a body corporate or an unincorporated association.
4. In the case of land in joint ownership all the joint owners must complete paragraphs 2 and 3 of Part A and complete and sign the application in Part F, unless a duly authorised representative completes and signs the form on behalf of all of the owners of the land. Paragraph 3 should be completed in full to clearly explain the capacity of each applicant e.g. trustee, landowner's managing agent, executor.
5. 'Owner' is defined in section 61(3) of the Commons Act 2006 and section 31(7) of the Highways Act 1980 and means, broadly, a legal owner of the freehold interest in the land.
6. Where the application relates to more than one parcel of land, a description of each parcel should be included in Paragraph 4 of Part A and the remainder of the form should be completed to clearly identify which statement and/or declaration relates to which parcel of land. This may require the insertion of additional wording. See separate notes for further guidance. Multiple parcels of land should be clearly identified by coloured edging on any accompanying map.
7. Where a statement or declaration requires reference to colouring shown on an accompanying map or previously lodged map, the colouring must be clearly specified and must match that shown on the relevant map. For example, if a footpath is specified in a Part C declaration as shown coloured brown, the accompanying map or previously deposited map referred to must reflect that colouring.
8. An application must be accompanied by an ordnance map, or (in respect of declarations under Part C or statements under Part D of this form) refer to a map previously deposited in accordance with the Commons (Registration of Town or Village Greens) and Dedicated Highways (Landowner Statements and Declaration) (England) Regulations 2013 or (if deposited before 1st October 2013) in accordance with section 31(6) of the Highways Act 1980. Any accompanying map must be an ordnance map at a scale of not less than 1:10,560 showing the boundary of the land to which the application relates in coloured edging.
9. An application must be accompanied by the requisite fee – please ask the appropriate authority for details.

10. 'Appropriate authority' means (a) in relation to a map or statement deposited or declaration lodged under section 31(6) of that Act, an appropriate council (as defined in section 31(7) of the Highways Act 1980); and (b) in relation to a statement and map deposited under section 15A(1) of the 2006 Act, a commons registration authority (defined in section 4 of the Commons Act 2006 and section 2 of the Commons Registration Act 1965). In practice, the appropriate council and commons registration authority will usually be the same body.

**PART A: Information relating to the applicant and land to which the application relates
(all applicants must complete this Part)**

1. Name of appropriate authority to which the application is addressed:
Worcestershire County Council

2. Name and full address (including postcode) of applicant:
The Heart of England Forest, Colletts Farm Office, Dorsington, Stratford-upon-Avon CV37 8AU

3. Status of applicant (tick relevant box or boxes):

I am

- (a) the owner of the land(s) described in paragraph 4.
(b) making this application and the statements/declarations it contains on behalf of The Heart of England Forest who is the owner of the land(s) described in paragraph 4 and in my capacity as Agent.

4. Insert description of the land(s) to which the application relates (including full address and postcode):

Cleeve Prior (WR11 8JX)
Naunton Beauchamp (WR10 2LF)
New Coppice, Fernbank Wood (B975J.J)
Roundhill Wood (B96 6SY)

5. Ordnance Survey six-figure grid reference(s) of a point within the area of land(s) to which the application relates (if known):

Cleeve Prior SP079493
Naunton Beauchamp SO949523
New Coppice, Fernbank Wood SP042636
Roundhill Wood SO984583

6. This deposit comprises the following statement(s) and/or declarations:

PART B: Statement under section 31(6) of the Highways Act 1980

The Heart of England Forest is the owner of the land described in paragraph 4 of Part A of this form and shown coloured yellow or edged red on the map accompanying this statement.

Ways shown green on the accompanying map are public bridleways.
Ways shown pink on the accompanying map are public footpaths.

No other ways over the land shown coloured yellow or edged red on the accompanying maps have been dedicated as highways.

PART C: Declaration under section 31(6) of the Highways Act 1980

1. The Heart of England Forest is the owner of the land described in paragraph 4 of Part A of this form and shown coloured yellow or edged red on the maps lodged with Worcestershire County Council on 16 November 2018.

2. On the 16 day of November, 2018 Will Tidy on behalf of Savills as Agent for and on behalf of The Heart of England Forest deposited with Worcestershire County Council, being the appropriate council, a statement accompanied by a map showing The Heart of England Forest's property coloured yellow and edged red which stated that:

~~the ways shown green on that map had been dedicated as bridleways~~

~~the ways shown pink on that map had been dedicated as footpaths~~

~~no other ways had been dedicated as highways over The Heart of England Forest's property.~~

[3. On the {insert day} day of {insert month, year} {/my/{insert name of owner's} predecessor in title {insert name} deposited with {insert name} Council, being the appropriate council, a declaration dated {insert day, month, year}, stating that no additional ways {other than those marked in the appropriate colour on the map accompanying that declaration} had been dedicated as {byways open to all traffic} {restricted byways} {bridleways} {footpaths} since the deposit of the statement referred to in paragraph 2 above.] *(delete if not applicable and delete wording in square brackets as appropriate and/or insert information as required)*

4. No additional ways have been dedicated over the land coloured yellow on the map since the statement dated 16 November 2018 referred to in paragraph 2 above since the date of the declaration referred to in paragraph 3 above and at the present time The Heart of England Forest has no intention of dedicating any more public rights of way over the property.

PART D: Statement under section 15A(1) of the Commons Act 2006

{I am/{insert name of owner} is} the owner of the land described in paragraph 4 of Part A of this form and shown {insert colouring} on the map {accompanying this statement/deposited with {insert name} Council on {insert day, month, year}}.

{I/{insert name of owner}} {wish/wishes} to bring to an end any period during which persons may have indulged as of right in lawful sports and pastimes on the whole or any part of the land shown {insert colouring} on the {accompanying map/map referenced above}. *(delete wording in square brackets as appropriate and/or insert information as required)*

PART E: Additional information relevant to the application
(insert any additional information relevant to the application)

PART F: Statement of Truth
(all applicants must complete this Part)

WARNING: If you dishonestly enter information or make a statement that you know is, or might be, untrue or misleading, and intend by doing so to make a gain for yourself or another person, or to cause loss or the risk of loss to another person, you may commit the offence of fraud under section 1 of the Fraud Act 2006, the maximum penalty for which is 10 years' imprisonment or an unlimited fine, or both.

I BELIEVE THAT THE FACTS AND MATTERS CONTAINED IN THIS FORM ARE TRUE

Signature (of the person making the statement of truth):



Print full name: Jamie Farr on behalf of Savills (UK) Ltd as Agent for and on behalf of The Heart of England Forest

Date: 04 APRIL 2024

You should keep a copy of the completed form

Data Protection Act 1998 - Fair Processing Notice

The purpose of this Fair Processing Notice is to inform you of the use that will be made of your personal data, as required by the Data Protection Act 1998.

The appropriate authority (see explanation of definition in above guidance notes) in England is the data controller in respect of any personal data that you provide when you complete this form.

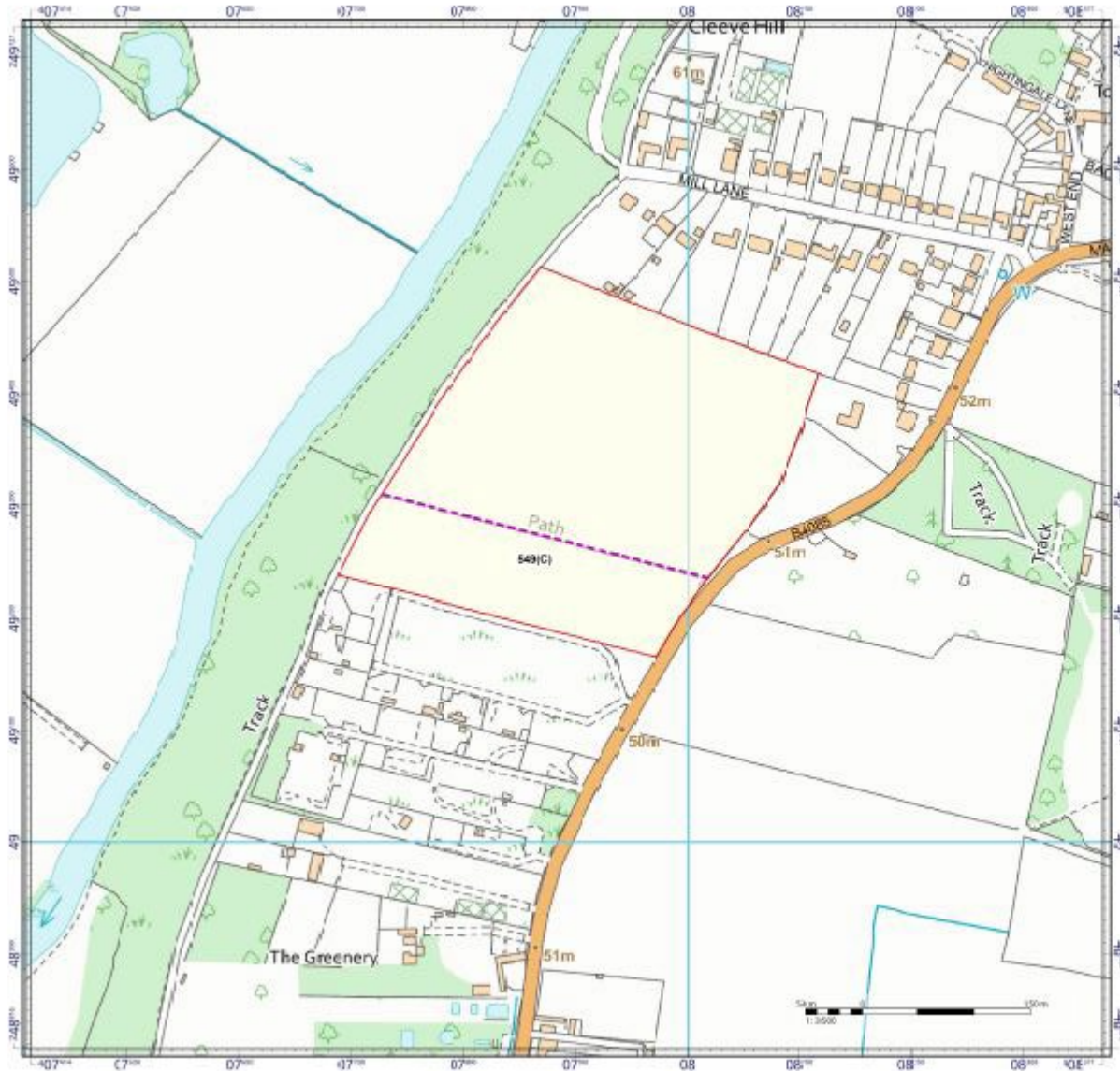
The information that you provide will be used by the appropriate authority in its duties to process applications to deposit statements, maps and declarations under section 31(6) the Highways Act 1980 and statements under section 15A(1) of the Commons Act 2006. The information you provide will also be used by the appropriate authority in its duty to update the registers in which details of such deposits are recorded under the Dedicated Highways (Registers under Section 31A of the Highways Act 1980) (England) Regulations 2007 and the Commons (Registration of Town or Village Greens) and Dedicated Highways (Landowner Statements and Declarations) (England) Regulations 2013.

The appropriate authority is required by the legislation above to maintain a register which holds information provided in this form, which can be inspected online or in person by members of the public on request. It may also be required to release information, including personal data and commercial information, on request under the Environmental Information Regulations 2004 or the Freedom of Information Act 2000. However, the appropriate authority will not permit any unwarranted breach of confidentiality nor will they act in contravention of their obligations under the Data Protection Act 1998.

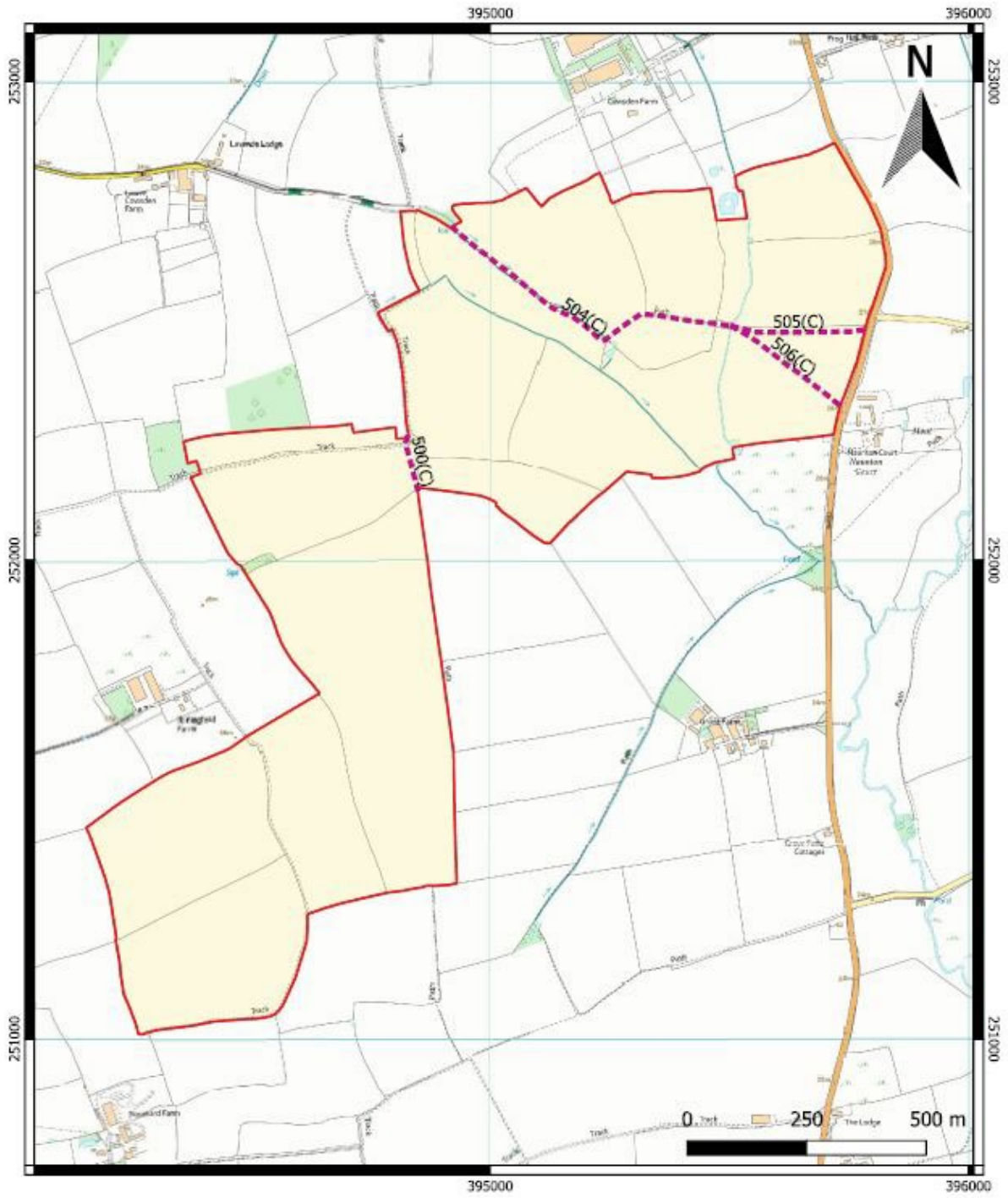
Heart of England Forest

Section 31 Public Rights of Way Application

Cleeve Prior



- Heart of England forest Land holding
- Public footpath
- Public bridleway



Heart of England Forest

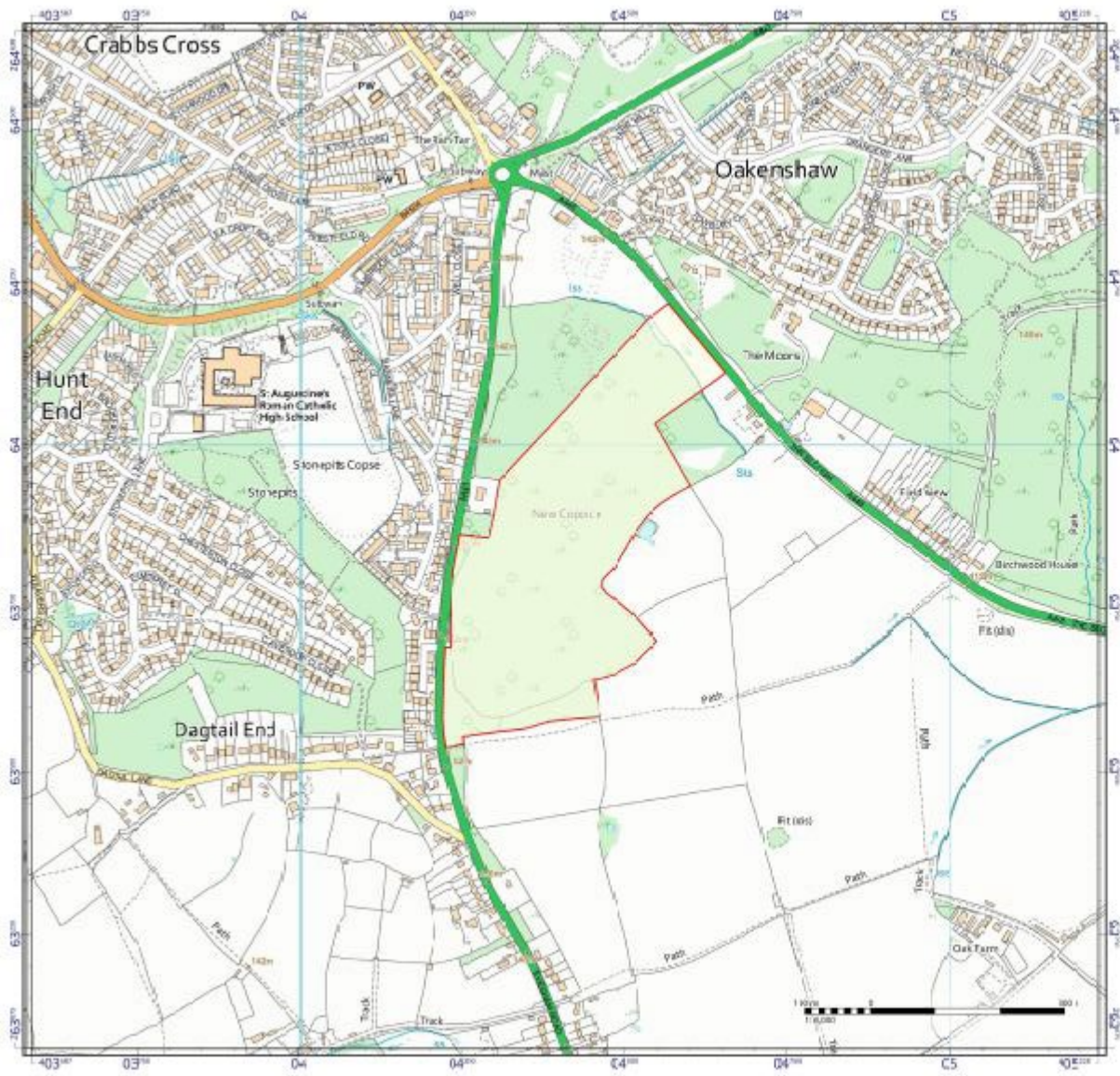
Scale 1:10,000

Section 31 Public Rights of Way
Application

Key

- Heart of England Forest Landholding
- Public Footpath

Naunton Beauchamp



Heart of England Forest

Section 31 Public Rights of Way Application

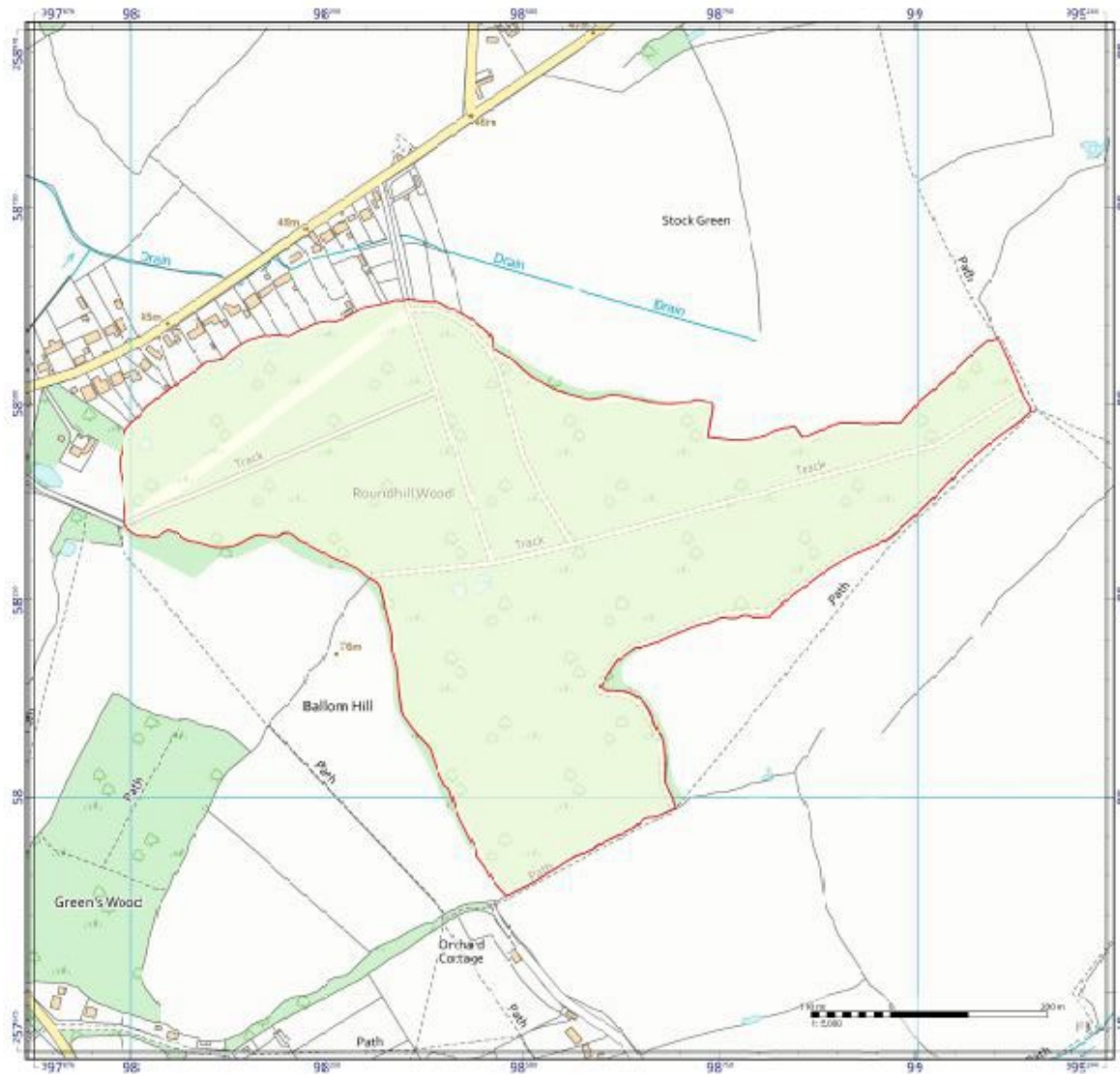
New Coppice

-  Heart of England Forest Land Holding
-  Public footpath
-  Public bridleway

Heart of England Forest

Section 31 Public Rights of Way Application

Roundhill Wood



- Heart of England Forest Land Holding
- Public footpath
- Public bridleway

© Crown copyright and database rights 2023
Ordnance Survey 0100031673