

Deposit R311 – Landowner Statement

Summary of Information provided in the Application Form for deposits under section 31(6) of the Highways Act 1980 and section 15A(1) of the Commons Act 2006.

This summary is provided for accessibility purposes only. The original application form and deposited plan are provided in full at the end of this document

PART A: Information relating to the applicant and land to which the application relates

1. Name of appropriate authority to which the application is addressed:

Worcestershire County Council

2. Name and full address (including postcode) of applicant:

Mrs Jane Elizabeth Merritt Highmead, Scarfield Hill Alvechurch. Worcestershire. B48 7DA

3. Status of applicant (tick relevant box or boxes):

I am

- (a) the owner of the land(s) described in paragraph 4.
- (b) making this application and the statements/declarations it contains on behalf of the owners of the land(s) described in paragraph 4 and in my capacity a..

4. Description of the land(s) to which the application relates :

Highmead, Scarfield Hill. Alvechurch. Worcestershire. B48 7DA

Plus stream and land to south of Highmead

House & garden plus stream and land to the south on three separate titles (3 maps enclosed)

Brackendale. Holt Lane, Romsley. Worcestershire. B62 ONO

5. Ordnance Survey six-figure grid reference(s) of a point within the area of land(s) to which the application relates (if known):

6. This deposit comprises the following statement(s) and/or declarations

A, B & F

PART B: Statement under section 31(6) of the Highways Act 1980

I Jayne, Elizabeth Merritt, am owner of the pieces of land described in paragraph 4 of part A of this form and outlined in red on the maps accompanying this statement.

No way over the pieces of land shown outlined on the accompanying maps have been dedicated as highways.

There are no existing byways, restricted byways, bridleways or public footpaths on the pieces of land outlined in red on the maps accompanying this statement.

PART C: Declaration under section 31(6) of the Highways Act 1980

Not required

PART D: Statement under section 15A(1) of the Commons Act 2006

Not required

PART E: Additional information relevant to the application

Highmead house and gardens on title number WR88334. Stream on title number WR90586. Land to south of Highmead on title number HW56013. I am the owner of the building and all the land on all three titles

Brackendale - one piece of land/one title.

PART F: Statement of Truth

I BELIEVE THAT THE FACTS AND MATTERS CONTAINED IN THIS FORM ARE TRUE

Statement signed by:

Mrs Jayne Elizabeth Merritt

07 April 2022

Application Form

Form CA16

Application Form for deposits under section 31(6) of the Highways Act 1980 and section 15A(1) of the Commons Act 2006

Please read the following guidance carefully before completing this form

1. Guidance relating to completion of this form is available from <https://www.gov.uk/town-and-village-greens-how-to-register>. Please refer to these separate notes when completing this form.

2. Parts A and F must be completed in all cases.

3. The form must be signed and dated by, or by a duly authorised representative of, every owner of land to which the application relates who is an individual, and by the secretary or some other duly authorised officer of every owner of land to which the application relates which is a body corporate or an unincorporated association.

4. In the case of land in joint ownership all the joint owners must complete paragraphs 2 and 3 of Part A and complete and sign the application in Part F, unless a duly authorised representative completes and signs the form on behalf of all of the owners of the land. Paragraph 3 should be completed in full to clearly explain the capacity of each applicant e.g. trustee, landowner's managing agent, executor.

5. 'Owner' is defined in section 61(3) of the Commons Act 2006 and section 31(7) of the Highways Act 1980 and means, broadly, a legal owner of the freehold interest in the land.

6. Where the application relates to more than one parcel of land, a description of each parcel should be included in Paragraph 4 of Part A and the remainder of the form should be completed to clearly identify which statement and/or declaration relates to which parcel of land. This may require the insertion of additional wording. See separate notes for further guidance. Multiple parcels of land should be clearly identified by coloured edging on any accompanying map.

7. Where a statement or declaration requires reference to colouring shown on an accompanying map or previously lodged map, the colouring must be clearly specified and must match that shown on the relevant map. For example, if a footpath is specified in a Part C declaration as shown coloured brown, the accompanying map or previously deposited map referred to must reflect that colouring.

8. An application must be accompanied by an ordnance map, or (in respect of declarations under Part C or statements under Part D of this form) refer to a map previously deposited in accordance with the Commons (Registration of Town or Village Greens) and Dedicated Highways (Landowner Statements and Declaration) (England) Regulations 2013 or (if deposited before 1st October 2013) in accordance with section 31(6) of the Highways Act 1980. Any accompanying map must be an ordnance map at a scale of not less than 1:10,560 showing the boundary of the land to which the application relates in coloured edging.

9. An application must be accompanied by the requisite fee – please ask the appropriate authority for details.

10. 'Appropriate authority' means (a) in relation to a map or statement deposited or declaration lodged under section 31(6) of that Act, an appropriate council (as defined in section 31(7) of the Highways Act 1980); and (b) in relation to a statement and map deposited under section 15A(1) of the 2006 Act, a commons registration authority (defined in section 4 of the Commons Act 2006 and section 2 of the Commons Registration Act 1965). In practice, the appropriate council and commons registration authority will usually be the same body.

PART A: Information relating to the applicant and land to which the application relates
(all applicants must complete this Part)

1. Name of appropriate authority to which the application is addressed:

Worcestershire County Council

2. Name and full address (including postcode) of applicant:

Mrs Jayne Elizabeth Merritt
Highmead, Scarfield Hill, Alvechurch, Worcestershire, B48 7DA

3. Status of applicant (tick relevant box or boxes):

I am

(a) the owner of the land(s) described in paragraph 4.

(b) making this application and the statements/declarations it contains on behalf of [*insert name of owner*] who is the owner of the land(s) described in paragraph 4 and in my capacity as [*insert details*].

4. Insert description of the land(s) to which the application relates (including full address and postcode):

Highmead, Scarfield Hill, Alvechurch, Worcestershire, B48 7DA
Plus stream and land to south of Highmead
House & garden plus stream and land to the south on three separate titles (3 maps enclosed)

Brackendale, Holt Lane, Romsley, Worcestershire, B62 0ND

5. Ordnance Survey six-figure grid reference(s) of a point within the area of land(s) to which the application relates (if known):

6. This deposit comprises the following statement(s) and/or declarations. Part B only

PART B: Statement under section 31(6) of the Highways Act 1980

I, Jayne Elizabeth Merritt, am the owner of the pieces of land described in paragraph 4 of Part A of this form and outlined in red on the maps accompanying this statement.

No ways over the pieces of land shown outlined in red on the accompanying maps have been dedicated as highways.

There are no existing byways, restricted byways, bridleways or public footpaths on the pieces of land outlined in red on the maps accompanying this statement.

PART C: Declaration under section 31(6) of the Highways Act 1980

1. [I am/[insert name of owner] is] the owner of the land described in paragraph 4 of Part A of this form and shown [insert colouring] on the map [accompanying this declaration/lodged with [insert name] Council on [insert day, month, year]].
(delete wording in square brackets as appropriate and/or insert information as required)

2. On the [insert day] day of [insert month, year] [I/my/[insert name of owner's] predecessor in title [insert name]] deposited with [insert name] Council, being the appropriate council, a statement accompanied by a map showing [my/[insert name of owner's]] property [insert colouring] which stated that:

[the ways shown [insert colouring] on that map [and on the map accompanying this declaration] had been dedicated as byways open to all traffic]

[the ways shown [insert colouring] on that map [and on the map accompanying this declaration] had been dedicated as restricted byways]

[the ways shown [insert colouring] on that map [and on the map accompanying this declaration] had been dedicated as bridleways]

[the ways shown [insert colouring] on that map [and on the map accompanying this declaration] had been dedicated as footpaths]

[no [other] ways had been dedicated as highways over [my/[insert name of owner's]] property]. *(delete wording in square brackets as appropriate and/or insert information as required)*

3. On the [insert day] day of [insert month, year] [I/my/[insert name of owner's] predecessor in title [insert name]] deposited with [insert name] Council, being the appropriate council, a declaration dated [insert day, month, year], stating that no additional ways [other than those marked in the appropriate colour on the map accompanying that declaration] had been dedicated as [byways open to all traffic] [restricted byways] [bridleways] [footpaths] since the deposit of the statement referred to in paragraph 2 above.
(delete if not applicable and delete wording in square brackets as appropriate and/or insert information as required)

4. No additional ways have been dedicated over the land [insert colouring] on the map [accompanying this declaration/referenced in paragraph 1 above] since the statement dated [insert day, month, year] referred to in paragraph 2 above [since the date of the declaration referred to in paragraph 3 above] [other than those [byways open to all traffic] [restricted byways] [bridleways] [footpaths] marked in the appropriate colour on the map accompanying this declaration] and at the present time [I/[insert name of owner]] [have/has] no intention of dedicating any more public rights of way over [my/the] property.
(delete wording in square brackets as appropriate and/or insert information as required)

PART D: Statement under section 15A(1) of the Commons Act 2006

[I am/[insert name of owner] is] the owner of the land described in paragraph 4 of Part A of this form and shown [insert colouring] on the map [accompanying this statement/deposited with [insert name] Council on [insert day, month, year]].

[I/[insert name of owner]] [wish/wishes] to bring to an end any period during which persons may have indulged as of right in lawful sports and pastimes on the whole or any part of the land shown [insert colouring] on the [accompanying map/map referenced above].
(delete wording in square brackets as appropriate and/or insert information as required)

PART E: Additional information relevant to the application
(insert any additional information relevant to the application)

Highmead house and gardens on title number WR88334. Stream on title number WR90586. Land to south of Highmead on title number HW56013. I am the owner of the building and all the land on all three titles

Brackendale – one piece of land/one title.

PART F: Statement of Truth
(all applicants must complete this Part)

WARNING: If you dishonestly enter information or make a statement that you know is, or might be, untrue or misleading, and intend by doing so to make a gain for yourself or another person, or to cause loss or the risk of loss to another person, you may commit the offence of fraud under section 1 of the Fraud Act 2006, the maximum penalty for which is 10 years' imprisonment or an unlimited fine, or both.

I BELIEVE THAT THE FACTS AND MATTERS CONTAINED IN THIS FORM ARE TRUE

Signature (of the person making the statement of truth):

Print full name: Mrs Jayne Elizabeth Merritt

Date: 7th April 2022

You should keep a copy of the completed form

Data Protection Act 1998 - Fair Processing Notice

The purpose of this Fair Processing Notice is to inform you of the use that will be made of your personal data, as required by the Data Protection Act 1998.

The appropriate authority (see explanation of definition in above guidance notes) in England is the data controller in respect of any personal data that you provide when you complete this form.

The information that you provide will be used by the appropriate authority in its duties to process applications to deposit statements, maps and declarations under section 31(6) the Highways Act 1980 and statements under section 15A(1) of the Commons Act 2006. The information you provide will also be used by the appropriate authority in its duty to update the registers in which details of such deposits are recorded under the Dedicated Highways (Registers under Section 31A of the Highways Act 1980) (England) Regulations 2007 and the Commons (Registration of Town or Village Greens) and Dedicated Highways (Landowner Statements and Declarations) (England) Regulations 2013.

The appropriate authority is required by the legislation above to maintain a register which holds information provided in this form, which can be inspected online or in person by members of the public on request. It may also be required to release information, including personal data and commercial information, on request under the Environmental Information Regulations 2004 or the Freedom of Information Act 2000. However, the appropriate authority will not permit any unwarranted breach of confidentiality nor will they act in contravention of their obligations under the Data Protection Act 1998.

Land Registry
Current title plan

Title number **WR88334**
Ordnance Survey map reference **SP0172SW**
Scale **1:1250 enlarged from 1:2500**
Administrative area **Worcestershire :**
Bromsgrove



© Crown copyright and database rights 2013 Ordnance Survey 100026316. You are not permitted to copy, sub-licence, distribute or sell any of this data to third parties in any form.

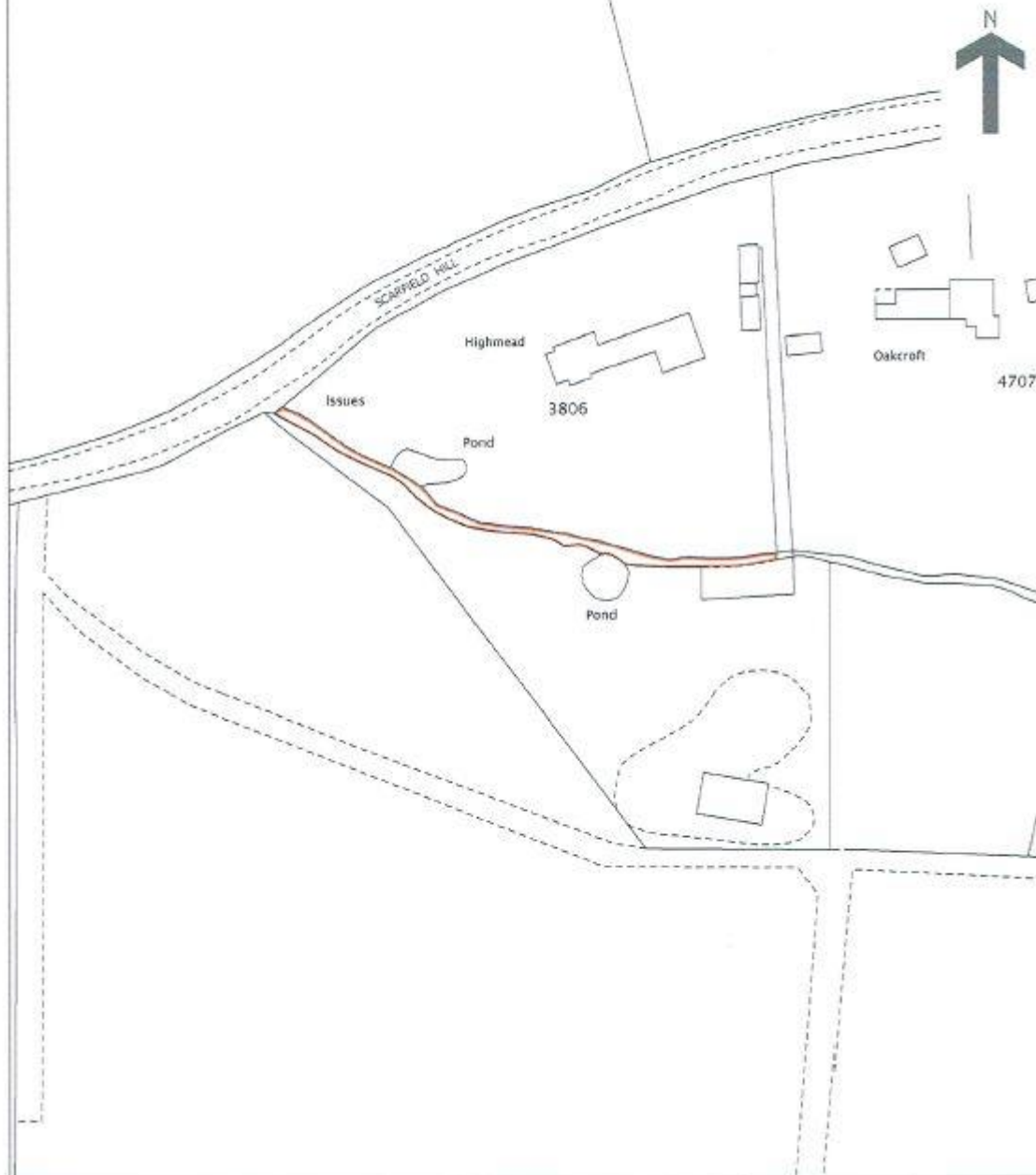


Land Registry
Current title plan

Title number **WR90586**
Ordnance Survey map reference **SP0172SW**
Scale **1:1250 enlarged from 1:2500**
Administrative area **Worcestershire :**
Bromsgrove



©Crown Copyright. Produced by Land Registry. Reproduction in whole or in part is prohibited without the prior written permission of Ordnance Survey. Licence Number 100026316.



H.M. LAND REGISTRY

TITLE NUMBER

HW 56013

ORDNANCE SURVEY
PLAN REFERENCE

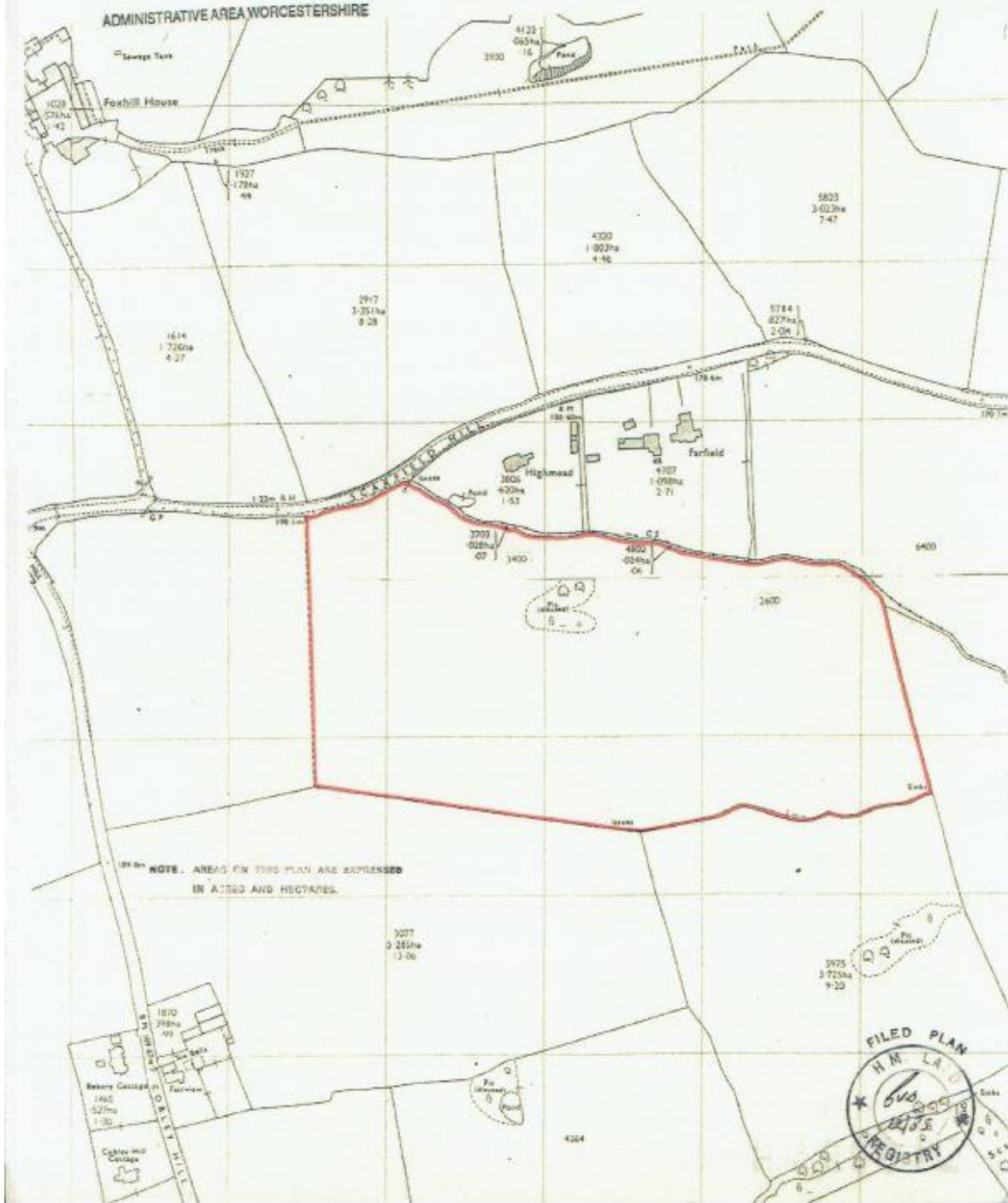
SP 0171 SP 0172

Scale
1/ 2500


COUNTY HEREFORD AND WORCESTER DISTRICT BROMSGROVE

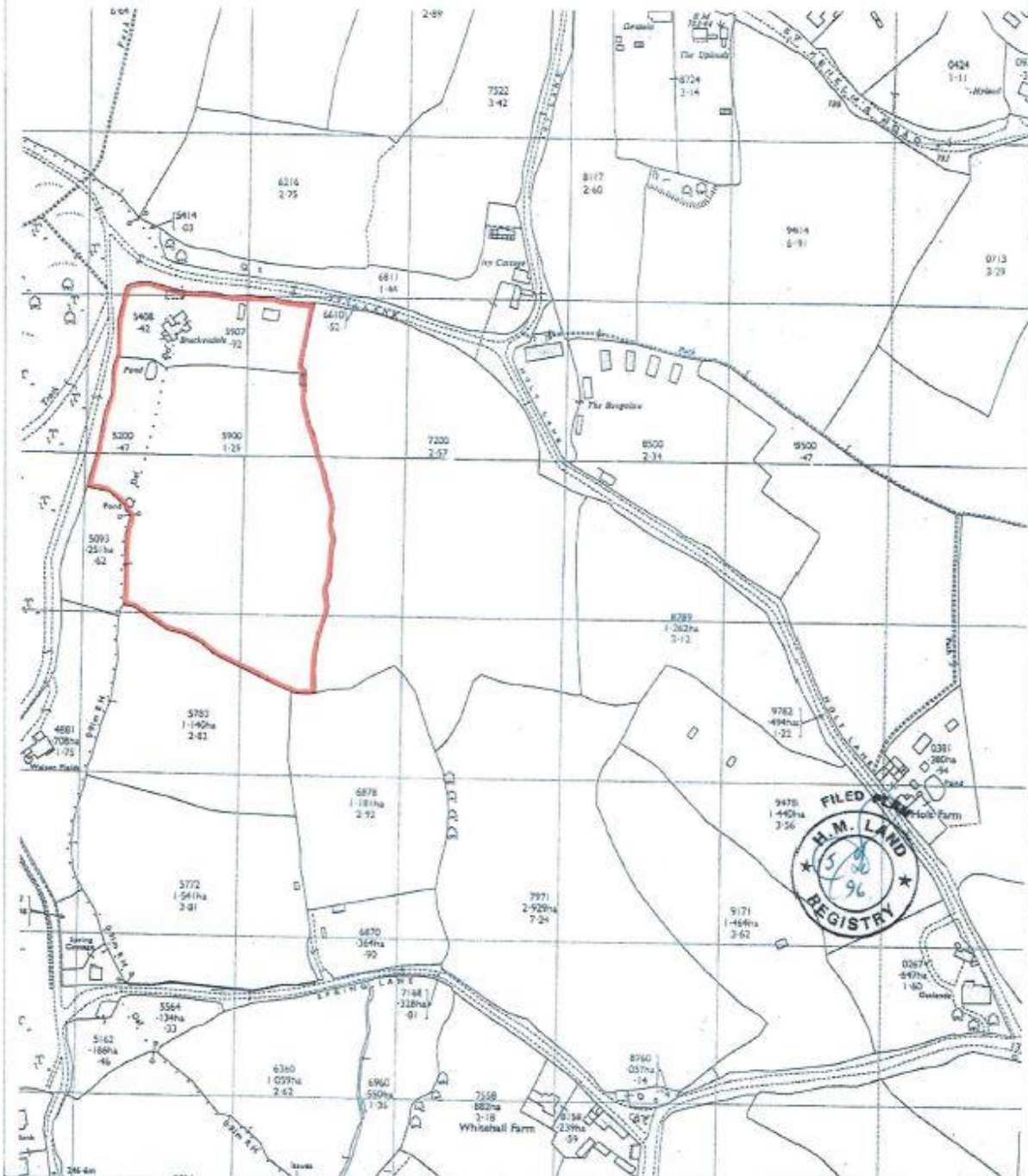
© Crown Copyright 1970

ADMINISTRATIVE AREA WORCESTERSHIRE



NOTE. AREAS ON THIS PLAN ARE EXPRESSED
IN ACRES AND HECTARES.

H.M. LAND REGISTRY		TITLE NUMBER	
		HW 164060	
ORDNANCE SURVEY PLAN REFERENCE	SO 9479 SO 9480	Scale 1: 2500	
COUNTY HEREFORD AND WORCESTER DISTRICT BROMSGROVE		© Crown Copyright	



This is a copy of the title plan on 14 JAN 2014 at 12:00:16. This copy does not take account of any application made after that time even if still pending in the Land