

## Deposit R272 – Statement

### Summary of Information provided in the Application Form for deposits under section 31(6) of the Highways Act 1980 and section 15A(1) of the Commons Act 2006.

This summary is provided for accessibility purposes only. The original application form and deposited plan are provided in full at the end of this document

#### **PART A: Information relating to the applicant and land to which the application relates**

##### **1. Name of appropriate authority to which the application is addressed:**

Worcestershire County Council

##### **2. Name and full address (including postcode) of applicant:**

National Trust (hereinafter called "the Trust")  
Attingham Park, Shrewsbury, SY4 4TP

##### **3. Status of applicant (tick relevant box or boxes):**

The Trust is

- (a)  the owner of the land(s) described in paragraph 4.
- (b)  making this application and the statements/declarations it contains on behalf of who is the owner of the land(s) described in paragraph 4 and in my capacity as Agent on behalf of the Taylor Wimpey

**4. Description of the land(s) to which the application relates :**

Kingsford Forest Park, Wolverley, Kidderminster, Worcestershire, DY11 SSL

**5. Ordnance Survey six-figure grid reference(s) of a point within the area of land(s) to which the application relates (if known):**

Grid Ref: SO 828818

**6. This deposit comprises the following statement(s) and/or declarations**

*Part B*

**PART B: Statement under section 31(6) of the Highways Act 1980**

The Trust is the owner of the land described in paragraph 4 of Part A of this form and shown edged with bold black dots on the map accompanying this statement.

Ways shown green on the accompanying map are public bridleways.

Ways shown red on the accompanying map are public footpaths.

No other ways over the land shown edged bold black dots on the accompanying map have been dedicated as highways.

**PART C: Declaration under section 31(6) of the Highways Act 1980**

**PART D: Statement under section 15A(1) of the Commons Act 2006**

This section does not need to be completed for a declaration and contains no relevant text.

**PART E: Additional information relevant to the application**

No information provided

**PART F: Statement of Truth**

I BELIEVE THAT THE FACTS AND MATTERS CONTAINED IN THIS FORM ARE TRUE

Statement signed by:

SIMON HOWARD  
26 September 2018

## Scans of original documents


<p><b>PART A: Information relating to the applicant and land to which the application relates</b> <i>(all applicants must complete this Part)</i></p> <p>1. Name of appropriate authority to which the application is addressed: <b>Worcestershire County Council</b></p> <p>2. Name and full address (including postcode) of applicant: <b>National Trust (hereinafter called "the Trust")</b> <b>Attingham Park, Shrewsbury, SY4 4TP</b></p> <p>3. Status of applicant (tick relevant box or boxes):</p> <p>The Trust is</p> <p>(a) <input checked="" type="checkbox"/> the owner of the land(s) described in paragraph 4.</p> <p>(b) <input type="checkbox"/> making this application and the statements/declarations it contains on behalf of <i>[insert name of owner]</i> who is the owner of the land(s) described in paragraph 4 and in my capacity as <i>[insert details]</i>.</p> <p>4. Insert description of the land(s) to which the application relates (including full address and postcode): <b>Kingsford Forest Park, Wolverley, Kidderminster, Worcestershire, DY11 5SL</b></p> <p>5. Ordnance Survey six-figure grid reference(s) of a point within the area of land(s) to which the application relates (if known): <b>Grid Ref: SO 828818</b></p> <p>6. This deposit comprises the following statement(s) and/or declarations <i>(delete Parts B, C, or D where not applicable)</i>:</p>	
<p><b>PART B: Statements under section 31(6) of the Highways Act 1980</b></p> <p>The Trust is the owner of the land described in paragraph 4 of Part A of this form and shown edged with bold black dots on the map accompanying this statement.</p> <p>Ways shown green on the accompanying map are public bridleways.</p> <p>Ways shown red on the accompanying map are public footpaths.</p> <p>No other ways over the land shown edged with bold black dots on the accompanying map have been dedicated as highways.</p>	
<p><b>PART C: Declaration under section 31(6) of the Highways Act 1980</b></p> <p>N/A</p>	
<p><b>PART D: Statement under section 15A(1) of the Commons Act 2006</b></p> <p>N/A</p>	
<p><b>PART E: Additional information relevant to the application</b> <i>(insert any additional information relevant to the application)</i></p>	

**PART F: Statement of Truth**  
*(all applicants must complete this Part)*

**WARNING:** If you dishonestly enter information or make a statement that you know is, or might be, untrue or misleading, and intend by doing so to make a gain for yourself or another person, or to cause loss or the risk of loss to another person, you may commit the offence of fraud under section 1 of the Fraud Act 2006, the maximum penalty for which is 10 years' imprisonment or an unlimited fine, or both.

**I BELIEVE THAT THE FACTS AND MATTERS CONTAINED IN THIS FORM ARE TRUE**

**Signature (of the person making the statement of truth):**



**Print full name: SIMON HOWARD**

**Duly authorised officer for the National Trust**

**Date:** 26 September 2018.

**You should keep a copy of the completed form**


**Data Protection Act 1998 - Fair Processing Notice**

The purpose of this Fair Processing Notice is to inform you of the use that will be made of your personal data, as required by the Data Protection Act 1998.

The appropriate authority (see explanation of definition in above guidance notes) in England is the data controller in respect of any personal data that you provide when you complete this form.

The information that you provide will be used by the appropriate authority in its duties to process applications to deposit statements, maps and declarations under section 31(6) the Highways Act 1980 and statements under section 15A(1) of the Commons Act 2006. The information you provide will also be used by the appropriate authority in its duty to update the registers in which details of such deposits are recorded under the Dedicated Highways (Registers under Section 31A of the Highways Act 1980) (England) Regulations 2007 and the Commons (Registration of Town or Village Greens) and Dedicated Highways (Landowner Statements and Declarations) (England) Regulations 2013.

The appropriate authority is required by the legislation above to maintain a register which holds information provided in this form, which can be inspected online or in person by members of the public on request. It may also be required to release information, including personal data and commercial information, on request under the Environmental Information Regulations 2004 or the Freedom of Information Act 2000. However, the appropriate authority will not permit any unwarranted breach of confidentiality nor will they act in contravention of their obligations under the Data Protection Act 1998.

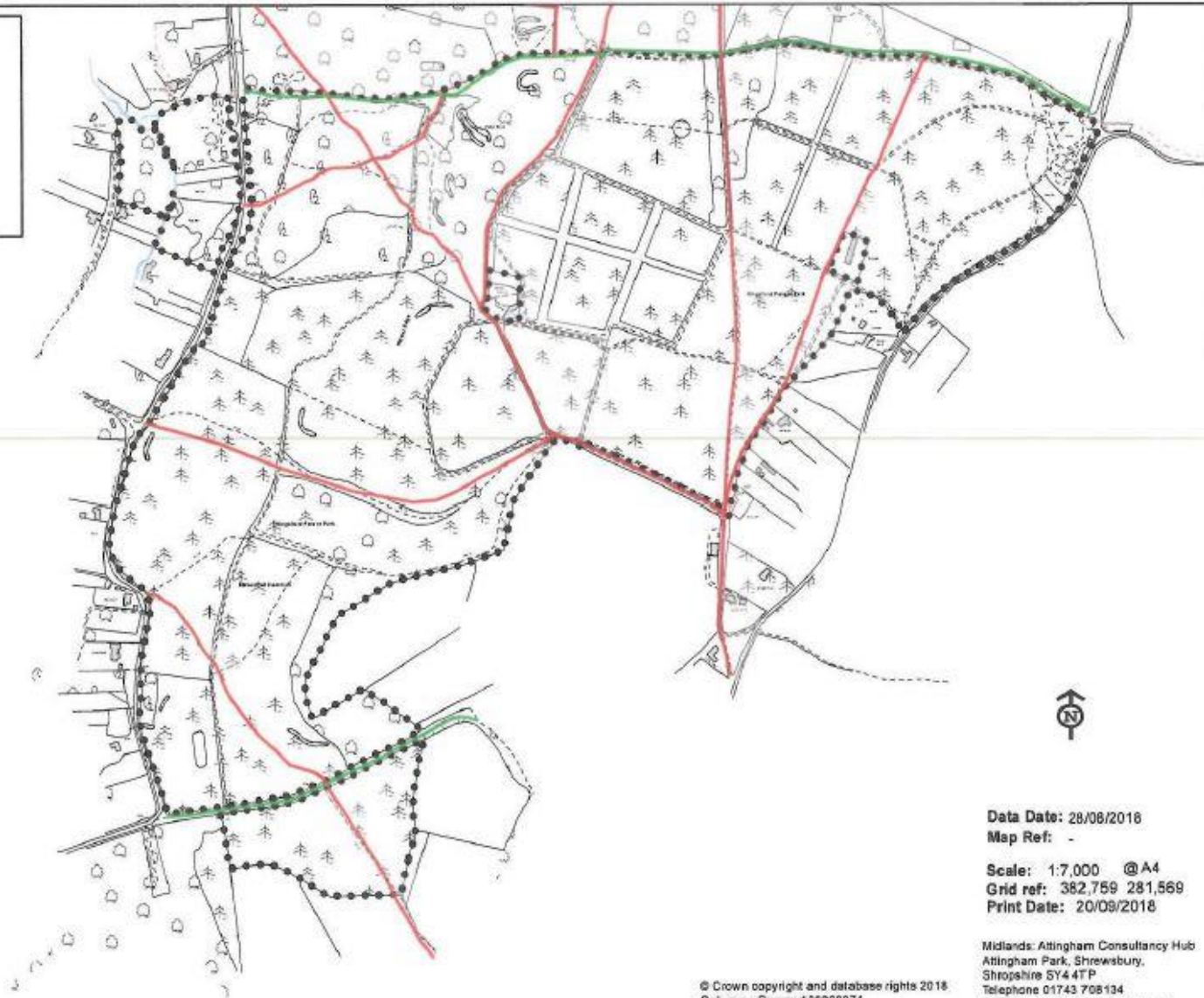
 National Trust  
Midlands Region

**KINVER EDGE**

Kingsford Forest Park  
Rights of Way

**KEY**

-  NT Boundary
-  Footpath
-  Bridleway



Data Date: 28/08/2018  
Map Ref: -

Scale: 1:7,000 @A4  
Grid ref: 382,759 281,569  
Print Date: 20/09/2018

Midlands: Attingham Consultancy Hub  
Attingham Park, Shrewsbury,  
Shropshire SY4 4TP  
Telephone 01743 706134  
debby.santry@nationaltrust.org.uk

© Crown copyright and database rights 2018  
Ordnance Survey 100023974