

Deposit R265 – Statement

Summary of Information provided in the Application Form for deposits under section 31(6) of the Highways Act 1980 and section 15A(1) of the Commons Act 2006.

This summary is provided for accessibility purposes only. The original application form and deposited plan are provided in full at the end of this document

PART A: Information relating to the applicant and land to which the application relates

1. Name of appropriate authority to which the application is addressed:

Worcestershire County Council

2. Name and full address (including postcode) of applicant:

Christopher Cedric Quayle
Bowcastle Farm
Bewdley
DY12 2LN

3. Status of applicant (tick relevant box or boxes):

I am

- (a) the owner of the land(s) described in paragraph 4.
- (b) making this application and the statements/declarations it contains on behalf of [insert name of owner] who is the owner of the land(s) described in paragraph 4 and in my capacity as [insert details].

4. Description of the land(s) to which the application relates :

As per the map attached, from the most northern parcel of land outlined red going south, the land references are as follows:

- a) woodland known as Lords Yard Coppice in the Borough of Bewdley
- b) Bowcastle Farm, Tanners Hill, Bewdley. DY12 2LN

5. Ordnance Survey six-figure grid reference(s) of a point within the area of land(s) to which the application relates (if known):

- a) SO 756754 (approx. centre point)
- b) SO 769752

6. This deposit comprises the following statement(s) and/or declarations

No info provided

PART B: Statement under section 31(6) of the Highways Act 1980

I, Christopher Cedric Quayle, am the owner of the lands described in paragraph 4 of Part A of this form and shown coloured RED on the map accompanying this statement.

(delete wording in square brackets as appropriate and/or insert information as required)

Ways shown [insert colouring] on the accompanying map are byways open to all traffic.)

[Ways shown [insert colouring] on the accompanying map are restricted byways.]

[Ways shown [insert colouring] on the accompanying map are public bridleways.]

[Way shown BLACK and RED on the accompanying map (map 3a) is a public footpath.]

No other ways over the land shown RED on the accompanying maps have been dedicated as highways. (delete wording in square brackets as appropriate and/or insert information as required)

PART C: Declaration under section 31(6) of the Highways Act 1980

This section does not need to be completed for a declaration and contains no relevant text.

PART D: Statement under section 15A(1) of the Commons Act 2006

This section does not need to be completed for a declaration and contains no relevant text.

PART E: Additional information relevant to the application

No information provided

PART F: Statement of Truth

I BELIEVE THAT THE FACTS AND MATTERS CONTAINED IN THIS FORM ARE TRUE

Statement signed by:

Christopher Cedric Quayle
25 November 2017

Scans of original documents

SCHEDULE 1

Regulation 2(2)(a)

RECEIVED
23 NOV 2017
BY:

Application Form

Form CA16

Application Form for deposits under section 31(6) of the Highways Act 1980 and section 15A(1) of the Commons Act 2006

PART A: Information relating to the applicant and land to which the application relates
(all applicants must complete this Part)

1. Name of appropriate authority to which the application is addressed:

Worcestershire County Council

2. Name and full address (including postcode) of applicant:

Christopher Cedric Quayle
Bowcastle Farm
Bewdley
DY12 2LN

3. Status of applicant (tick relevant box or boxes):

I am

(a) the owner of the land(s) described in paragraph 4.

(b) making this application and the statements/declarations it contains on behalf of [insert name of owner] who is the owner of the land(s) described in paragraph 4 and in my capacity as [insert details].

4. Insert description of the land(s) to which the application relates (including full address and postcode):

- a) woodland known as Lords Yard Coppice in the Borough of Bewdley
- b) Bowcastle Farm, Tanners Hill, Bewdley. DY12 2LN

5. Ordnance Survey six-figure grid reference(s) of a point within the area of land(s) to which the application relates (if known):

- a) SO 756754 (approx. centre point)
- b) SO 769752

6. This deposit comprises the following statement(s) and declarations (*delete Parts B, C, or D where not applicable*):

PART B: Statement under section 31(6) of the Highways Act 1980

I, Christopher Cedric Quayle, am the owner of the lands described in paragraph 4 of Part A of this form and shown coloured RED on the map accompanying this statement.
(delete wording in square brackets as appropriate and/or insert information as required)

[Ways shown *[insert colouring]* on the accompanying map are byways open to all traffic.]
[Ways shown *[insert colouring]* on the accompanying map are restricted byways.]
[Ways shown *[insert colouring]* on the accompanying map are public bridleways.]
[Way shown **BLACK** and **RED** on the accompanying map (map 3a) is a public footpath.]

No other ways over the land shown **RED** on the accompanying maps have been dedicated as highways.
(*delete wording in square brackets as appropriate and/or insert information as required*)


PART E: Additional information relevant to the application
(*insert any additional information relevant to the application*)

PART F: Statement of Truth
(*all applicants must complete this Part*)

WARNING: If you dishonestly enter information or make a statement that you know is, or might be, untrue or misleading, and intend by doing so to make a gain for yourself or another person, or to cause loss or the risk of loss to another person, you may commit the offence of fraud under section 1 of the Fraud Act 2006, the maximum penalty for which is 10 years' imprisonment or an unlimited fine, or both.

I BELIEVE THAT THE FACTS AND MATTERS CONTAINED IN THIS FORM ARE TRUE

Signature (of the person making the statement of truth):



Print full name: Christopher Cedric Quayle

Date: 25 November 2017

You should keep a copy of the completed form

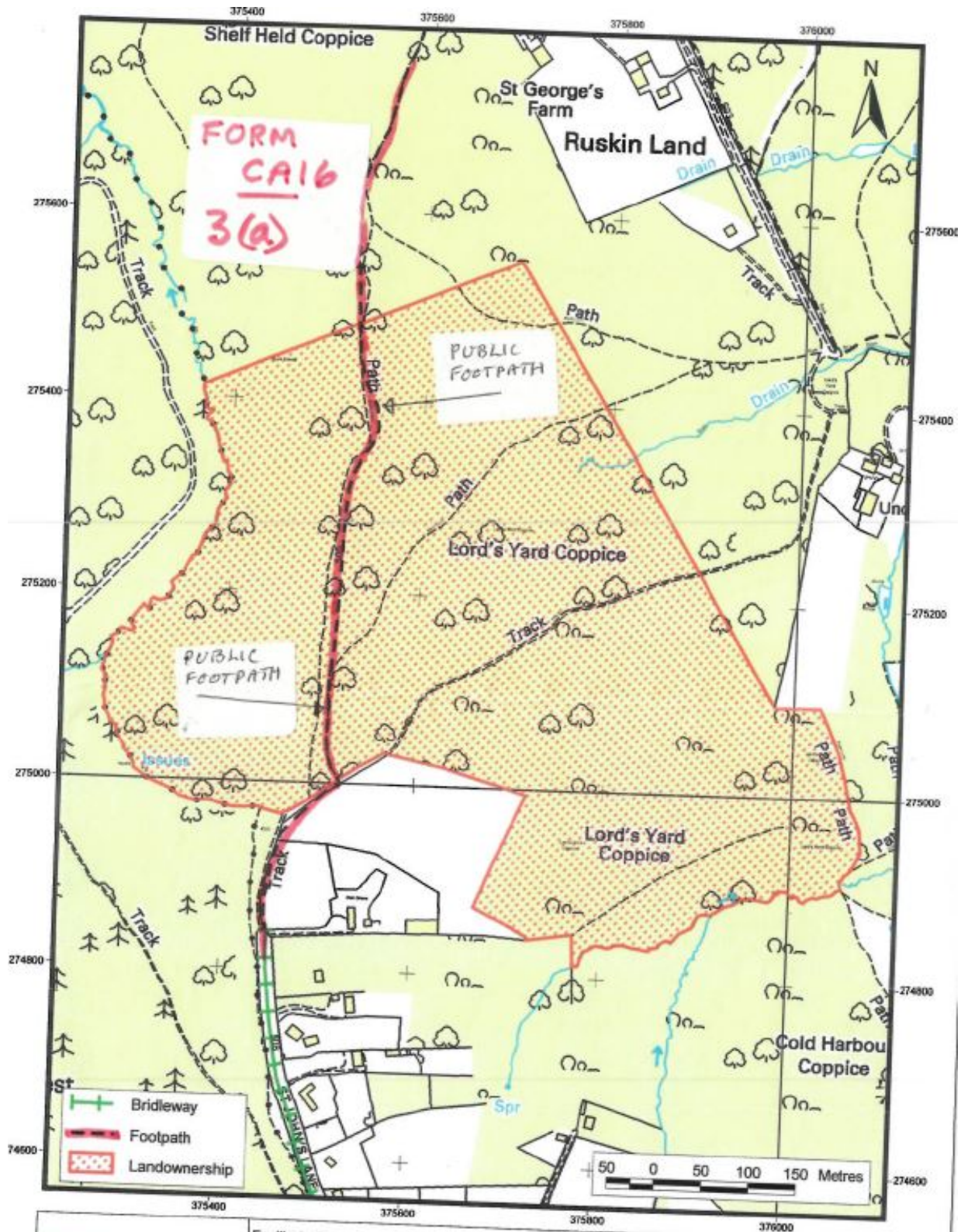
Data Protection Act 1998 - Fair Processing Notice

The purpose of this Fair Processing Notice is to inform you of the use that will be made of your personal data, as required by the Data Protection Act 1998.

The appropriate authority (see explanation of definition in above guidance notes) in England is the data controller in respect of any personal data that you provide when you complete this form.

The information that you provide will be used by the appropriate authority in its duties to process applications to deposit statements, maps and declarations under section 31(6) the Highways Act 1980 and statements under section 15A(1) of the Commons Act 2006. The information you provide will also be used by the appropriate authority in its duty to update the registers in which details of such deposits are recorded under the Dedicated Highways (Registers under Section 31A of the Highways Act 1980) (England) Regulations 2007 and the Commons (Registration of Town or Village Greens) and Dedicated Highways (Landowner Statements and Declarations) (England) Regulations 2013.

The appropriate authority is required by the legislation above to maintain a register which holds information provided in this form, which can be inspected online or in person by members of the public on request. It may also be required to release information, including personal data and commercial information, on request under the Environmental Information Regulations 2004 or the Freedom of Information Act 2000. However, the appropriate authority will not permit any unwarranted breach of confidentiality nor will they act in contravention of their obligations under the Data Protection Act 1998.



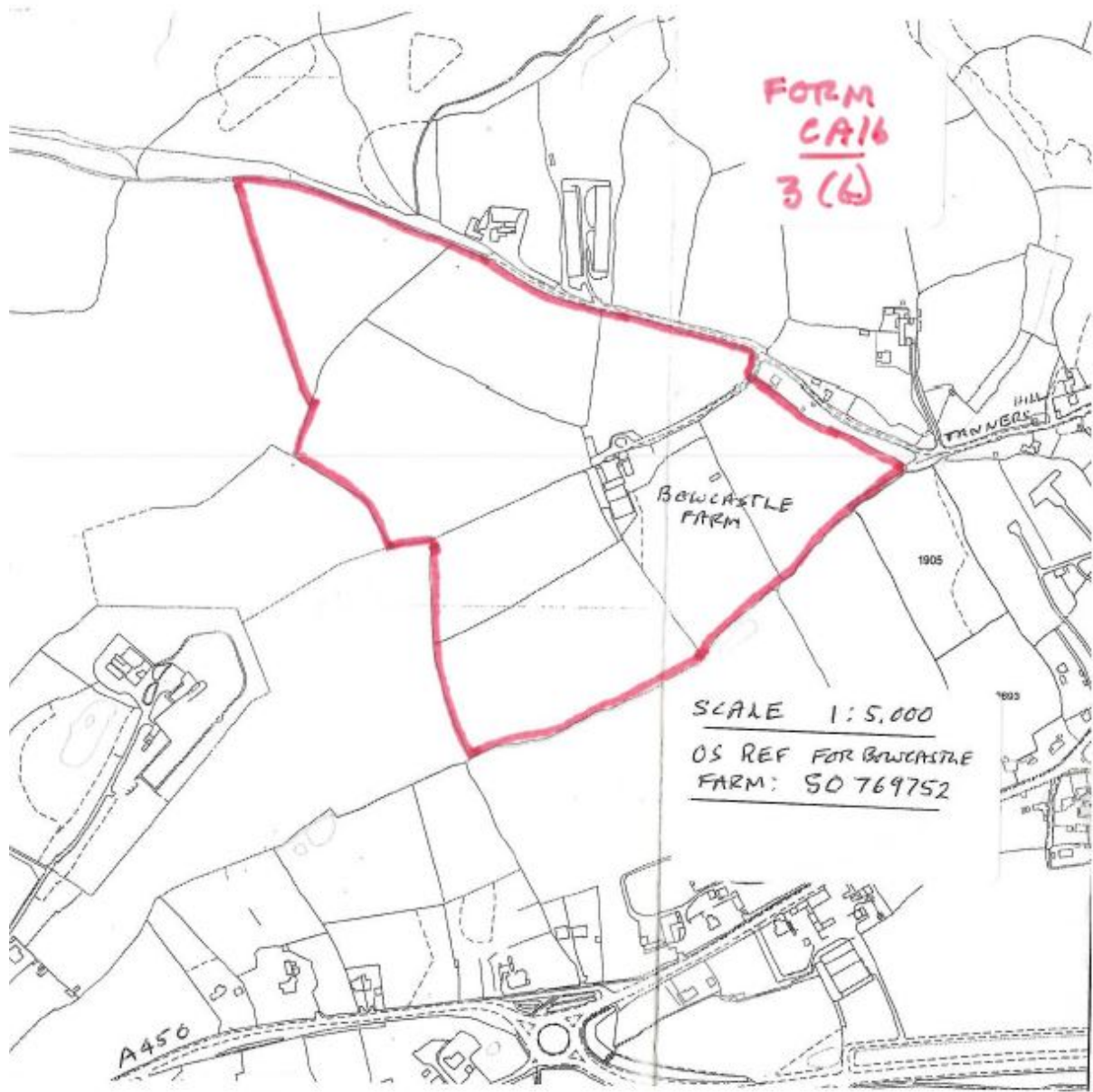
For illustrative purposes. Please note that only the Definitive Map & Statement held by WCC contains information that is legally conclusive about Public Rights of Way.

Section 31 (6) deposit - C. C. Quayle, Bowcastle Farm

SCALE: 1:5000

© Crown copyright. All rights reserved. Worcestershire County Council 100015914. For reference purposes only. No further copies may be made.

Deposit & signed 14 Jan 2008



FORM
CA16
3 (6)

BOWCASTLE
FARM

1905

1800

SCALE 1:5,000
OS REF FOR BOWCASTLE
FARM: SO 769752

A456

HILL
PINNERS