

R239

ACCESSIBLE SCRIPT COPIED FROM ORIGINAL SCANNED FORM

CA16 LANDOWNER DECLARATION

1. Name of appropriate authority to which the application is addressed:

Worcestershire County Council

2. Name and full address of applicant

Worcestershire Wildlife Trust

Lower Smite Farm

Hindlip

Worcester WRJ 8SZ

3. Status of applicant (tick relevant box or boxes):

I am:

~~(a) the owner of the land(s) described in paragraph 4.~~

(b) making this application and the statements/declarations it contains on behalf of Worcestershire Wildlife Trust who is the owner of the land(s) described in paragraph 4 and in my capacity as Southern Reserves Officer.

4. Insert description of the land(s) to which the application relates (including full address and postcode):

Hollybed farm meadows, New Road, Castlemorton. Nearest postcode: WR13 6BU. Grid ref: SO 779 382. Baynhall meadow, Naunton Bowchamp, nearest postcode: WR7 4BY, Grid reference: SO 981 531.

New land at Grafton Wood, Flyford Flavell, nearest postcode: WR7 4PG. Grid reference: SO 962 557.

Jim's wood at Fetterlocks, Fetterlock lane, Shelsley Beachamp, nearest postcode: WR6 6QS. Grid reference, SO 752 631.

Pred Dale reserve, Dowles, near Bewdley, nearest postcode: DY 12 2LQ. Grid reference: SO 773

762. Bewdley meadows, off Tanners Road, nearest postcode: DY 12 2QQ. Grid reference: SO 771 749.

Button oak meadow, off Dowles road, Button oak, nearest postcode: DY12 JAG. Grid ref: SO 752 775.

2 new sections at the Knapp and Papermill, nr Alfrick Pound, nearest postcode: WR6 5HR, grid ref: SO 751 522.

2 new sections at Wilden Marsh, Wilden Lane, Stourport on Severn, nearest postcode: DY13 9JT, grid reference: SO 825 730.

Blackhouse wood, near Suckley, nearest postcode: WR6 SDN. Grid reference: SO 729 515

Ryefield Meadows, Tewkesbury Road, Berrow, nearest post code WR 13 6A T. Grid ref: SO 783 352.

Sands meadow, (Inkberrow, nearest postcode: WR7 4HJ. Grid reference: SP 017 579.

5. Ordnance Survey six-figure grid reference(s) of a point within the area of land(s) to which the application relates:

PART B: Statement under section 31(6) of the Highways Act 1980

Worcestershire Wildlife Trust is the owner of the land described in paragraph 4 of Part A of this form and shown in red on the map accompanying this statement.

Ways shown brown on the accompanying map are byways open to all traffic.

Ways shown yellow on the accompanying map are restricted byways.

Ways shown blue on the accompanying map are public bridleways.

Ways shown orange on the accompanying map are public footpaths.

Ways shown as green are permissive paths only and not designated as a public right of way.

No other ways over the land shown outlined in red on the accompanying map have been dedicated as highways.

PART C: DECLARATION

PART D: Statement under section 15A(1) of the Commons Act 2006

PART F

Signed 11 February 2015

Application Form

Form CA16

Application Form for deposits under section 31(6) of the Highways Act 1980 and section 15A(1) of the Commons Act 2006

Please read the following guidance carefully before completing this form

1. Guidance relating to completion of this form is available from <https://www.gov.uk/town-and-village-greens-how-to-register>. Please refer to these separate notes when completing this form.
2. Parts A and F must be completed in all cases.
3. The form must be signed and dated by, or by a duly authorised representative of, every owner of land to which the application relates who is an individual, and by the secretary or some other duly authorised officer of every owner of land to which the application relates which is a body corporate or an unincorporated association.
4. In the case of land in joint ownership all the joint owners must complete paragraphs 2 and 3 of Part A and complete and sign the application in Part F, unless a duly authorised representative completes and signs the form on behalf of all of the owners of the land. Paragraph 3 should be completed in full to clearly explain the capacity of each applicant e.g. trustee, landowner's managing agent, executor.
5. 'Owner' is defined in section 61(3) of the Commons Act 2006 and section 31(7) of the Highways Act 1980 and means, broadly, a legal owner of the freehold interest in the land.
6. Where the application relates to more than one parcel of land, a description of each parcel should be included in Paragraph 4 of Part A and the remainder of the form should be completed to clearly identify which statement and/or declaration relates to which parcel of land. This may require the insertion of additional wording. See separate notes for further guidance. Multiple parcels of land should be clearly identified by coloured edging on any accompanying map.
7. Where a statement or declaration requires reference to colouring shown on an accompanying map or previously lodged map, the colouring must be clearly specified and must match that shown on the relevant map. For example, if a footpath is specified in a Part C declaration as shown coloured brown, the accompanying map or previously deposited map referred to must reflect that colouring.
8. An application must be accompanied by an ordnance map, or (in respect of declarations under Part C or statements under Part D of this form) refer to a map previously deposited in accordance with the Commons (Registration of Town or Village Greens) and Dedicated Highways (Landowner Statements and Declaration) (England) Regulations 2013 or (if deposited before 1st October 2013) in accordance with section 31(6) of the Highways Act 1980. Any accompanying map must be an ordnance map at a scale of not less than 1:10,560 showing the boundary of the land to which the application relates in coloured edging.
9. An application must be accompanied by the requisite fee – please ask the appropriate authority for details.
10. 'Appropriate authority' means (a) in relation to a map or statement deposited or declaration lodged under section 31(6) of that Act, an appropriate council (as defined in section 31(7) of the Highways Act 1980); and (b) in relation to a statement and map deposited under section 15A(1) of the 2006 Act, a commons registration authority (defined in section 4 of the Commons Act 2006 and section 2 of the Commons Registration Act 1965). In practice, the appropriate council and commons registration authority will usually be the same body.

10. 'Appropriate authority' means (a) in relation to a map or statement deposited or declaration lodged under section 31(6) of that Act, an appropriate council (as defined in section 31(7) of the Highways Act 1980); and (b) in relation to a statement and map deposited under section 15A(1) of the 2006 Act, a commons registration authority (defined in section 4 of the Commons Act 2006 and section 2 of the Commons Registration Act 1965). In practice, the appropriate council and commons registration authority will usually be the same body.

**PART A: Information relating to the applicant and land to which the application relates
(all applicants must complete this Part)**

1. Name of appropriate authority to which the application is addressed:
Worcestershire County Council

2. Name and full address (including postcode) of applicant:
Worcestershire Wildlife Trust
Lower Smite Farm
Hindlip
Worcester WR3 8SZ

3. Status of applicant (tick relevant box or boxes):

I am

(a) the owner of the land(s) described in paragraph 4.

(b) making this application and the statements/declarations it contains on behalf of

Worcestershire Wildlife Trust who is the owner of the land(s) described in paragraph 4 and in my capacity as Southern Reserves Officer.

4. Insert description of the land(s) to which the application relates (including full address and postcode):

Hollybed farm meadows, New Road, Castlemorton. Nearest postcode: WR13 6BU. Grid ref: SO 779 382.

Baynhall meadow, Naunton Bowchamp, nearest postcode: WR7 4BY, Grid reference: SO 981 531.

New land at Grafton Wood, Flyford Flavell, nearest postcode: WR7 4PG. Grid reference: SO 962 557.

Jim's wood at Fetterlocks, Fetterlock lane, Shelsley Beachamp, nearest postcode: WR6 6QS. Grid reference: SO 752 631.

Fred Dale reserve, Dowles, near Bewdley, nearest postcode: DY12 2LQ. Grid reference: SO 773 762.

Bewdley meadows, off Tarners Road, nearest postcode: DY12 2JQ. Grid reference: SO 771 749.

Button oak meadow, off Dowles road, Button oak, nearest postcode: DY12 3AG. Grid ref: SO 752 775.

2 new sections at the Knapp and Papermill, nr Alfrick Pound, nearest postcode: WR6 5HR, grid ref: SO 751 522.

2 new sections at Wilden Marsh, Wilden Lane, Stourport on Severn, nearest postcode: DY13 9JT, grid reference: SO 825 730.

Blackhouse wood, near Suckley, nearest postcode: WR6 5DN. Grid reference: SO 729 515

Ryefield Meadows, Tewkesbury Road, Berrow, nearest post code WR13 6AT. Grid ref: SO 783 352.

Sands meadow, Inkberrow, nearest postcode: WR7 4HJ. Grid reference: SP 017 579.

Hill Court farm, Longdon, nearest postcode: WR20 6BD. Grid reference: SO 826 355.

5. Ordnance Survey six-figure grid reference(s) of a point within the area of land(s) to which the application relates (if known): See above

6. This deposit comprises the following statement(s) and/or declarations:

PART B: Statement under section 31(6) of the Highways Act 1980

Worcestershire Wildlife Trust is the owner of the land described in paragraph 4 of Part A of this form and shown in red on the map accompanying this statement.

Ways shown brown on the accompanying map are byways open to all traffic.

Ways shown yellow on the accompanying map are restricted byways.
Ways shown blue on the accompanying map are public bridleways.
Ways shown orange on the accompanying map are public footpaths.
Ways shown as green are permissive paths only and not designated as a public right of way.

No other ways over the land shown outlined in red on the accompanying map have been dedicated as highways.

PART C: Declaration under section 31(6) of the Highways Act 1980

~~1- Worcestershire Wildlife Trust is the owner of the land described in paragraph 4 of Part A of this form and shown in red on the map accompanying this declaration on 6th February 2015.~~

~~2- On the 6th day of February Worcestershire Wildlife Trust deposited with Worcestershire County Council, being the appropriate council, a statement accompanied by a map showing Worcestershire Wildlife Trust's property outlined in red which stated that:-~~

~~the ways shown Brown on that map and on the map accompanying this declaration had been dedicated as byways open to all traffic-~~

~~the ways shown yellow on that map and on the map accompanying this declaration had been dedicated as restricted byways-~~

~~the ways shown in blue on that map and on the map accompanying this declaration had been dedicated as bridleways-~~

~~the ways shown in orange on that map and on the map accompanying this declaration had been dedicated as footpaths-~~

~~the ways shown in orange on that map and on the map accompanying this declaration had been dedicated as footpaths.~~

~~no other ways had been dedicated as highways over Worcestershire Wildlife Trust's property.~~

PART D: Statement under section 15A(1) of the Commons Act 2006

No common land as part of this application.

PART E: Additional information relevant to the application
(insert any additional information relevant to the application)

PART F: Statement of Truth
(all applicants must complete this Part)

WARNING: If you dishonestly enter information or make a statement that you know is, or might be, untrue or misleading, and intend by doing so to make a gain for yourself or another person, or to cause loss or the risk of loss to another person, you may commit the offence of fraud under section 1 of the Fraud Act 2006, the maximum penalty for which is 10 years' imprisonment or an unlimited fine, or both.

I BELIEVE THAT THE FACTS AND MATTERS CONTAINED IN THIS FORM ARE TRUE

Signature (of the person making the statement of truth):



Print full name: ROBIN LIAM ALLEN

Date: 11/2/15

You should keep a copy of the completed form

Data Protection Act 1998 - Fair Processing Notice

The purpose of this Fair Processing Notice is to inform you of the use that will be made of your personal data, as required by the Data Protection Act 1998.

The appropriate authority (see explanation of definition in above guidance notes) in England is the data controller in respect of any personal data that you provide when you complete this form.

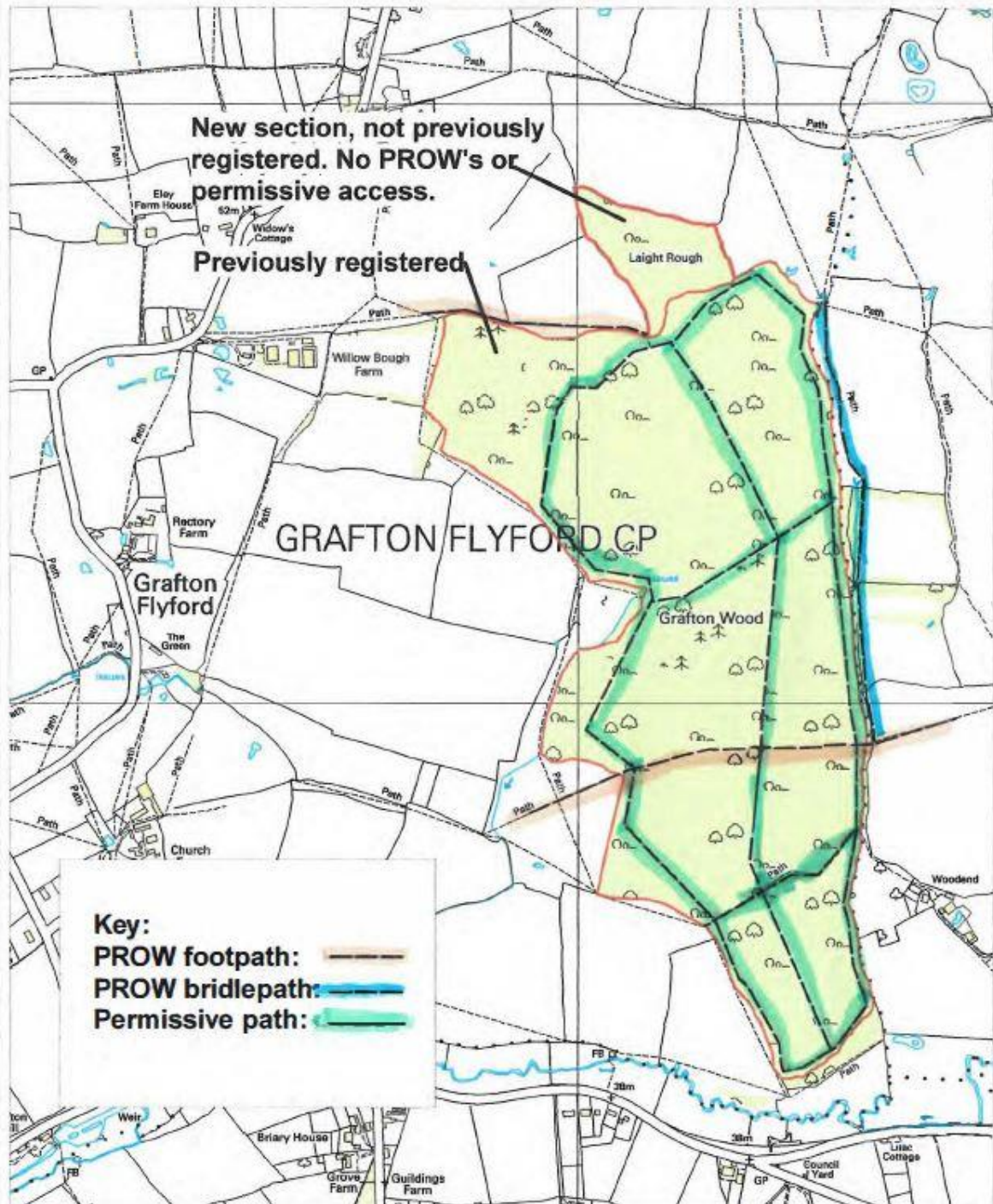
The information that you provide will be used by the appropriate authority in its duties to process applications to deposit statements, maps and declarations under section 31(6) the Highways Act 1980 and statements under section 15A(1) of the Commons Act 2006. The information you provide will also be used by the appropriate authority in its duty to update the registers in which details of such deposits are recorded under the Dedicated Highways (Registers under Section 31A of the Highways Act 1980) (England) Regulations 2007 and the Commons (Registration of Town or Village Greens) and Dedicated Highways (Landowner Statements and Declarations) (England) Regulations 2013.

The appropriate authority is required by the legislation above to maintain a register which holds information provided in this form, which can be inspected online or in person by members of the public on request. It may also be required to release information, including personal data and commercial information, on request under the Environmental Information Regulations 2004 or the Freedom of Information Act 2000. However, the appropriate authority will not permit any unwarranted breach of confidentiality nor will they act in contravention of their obligations under the Data Protection Act 1998.

Grafton Wood

Grid reference: SO 962 557

Scale 1:8500



Reproduced by permission of Ordnance Survey on behalf of HMSO. © Crown Copyright and database right 2006. All rights reserved. Ordnance Survey Licence Number 100035340.

Baynhall Meadow

Grid reference: SO 981 531

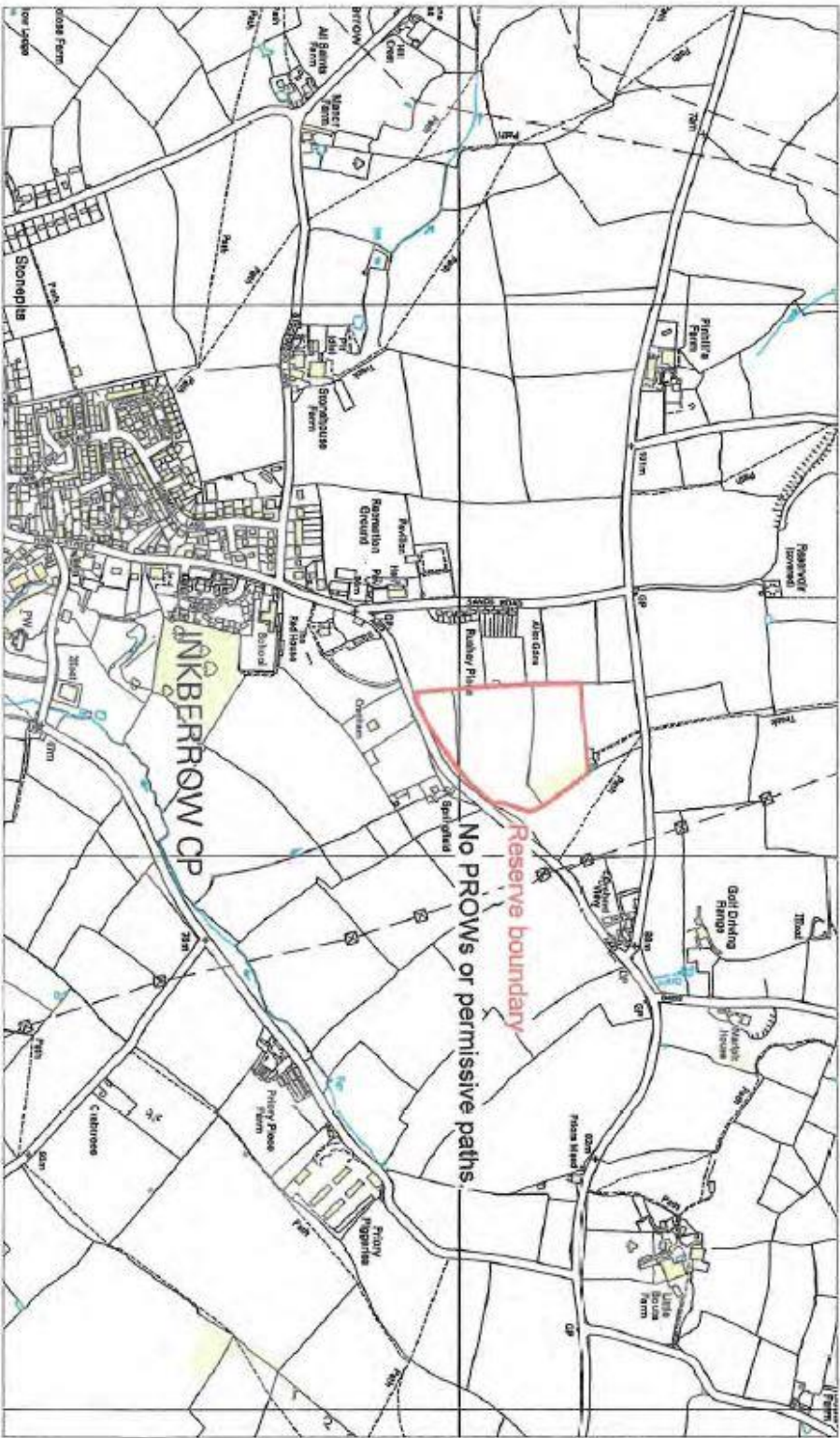
Scale 1:7000



Sands meadow

Grid reference: SP 017 579

Scale 1:10000

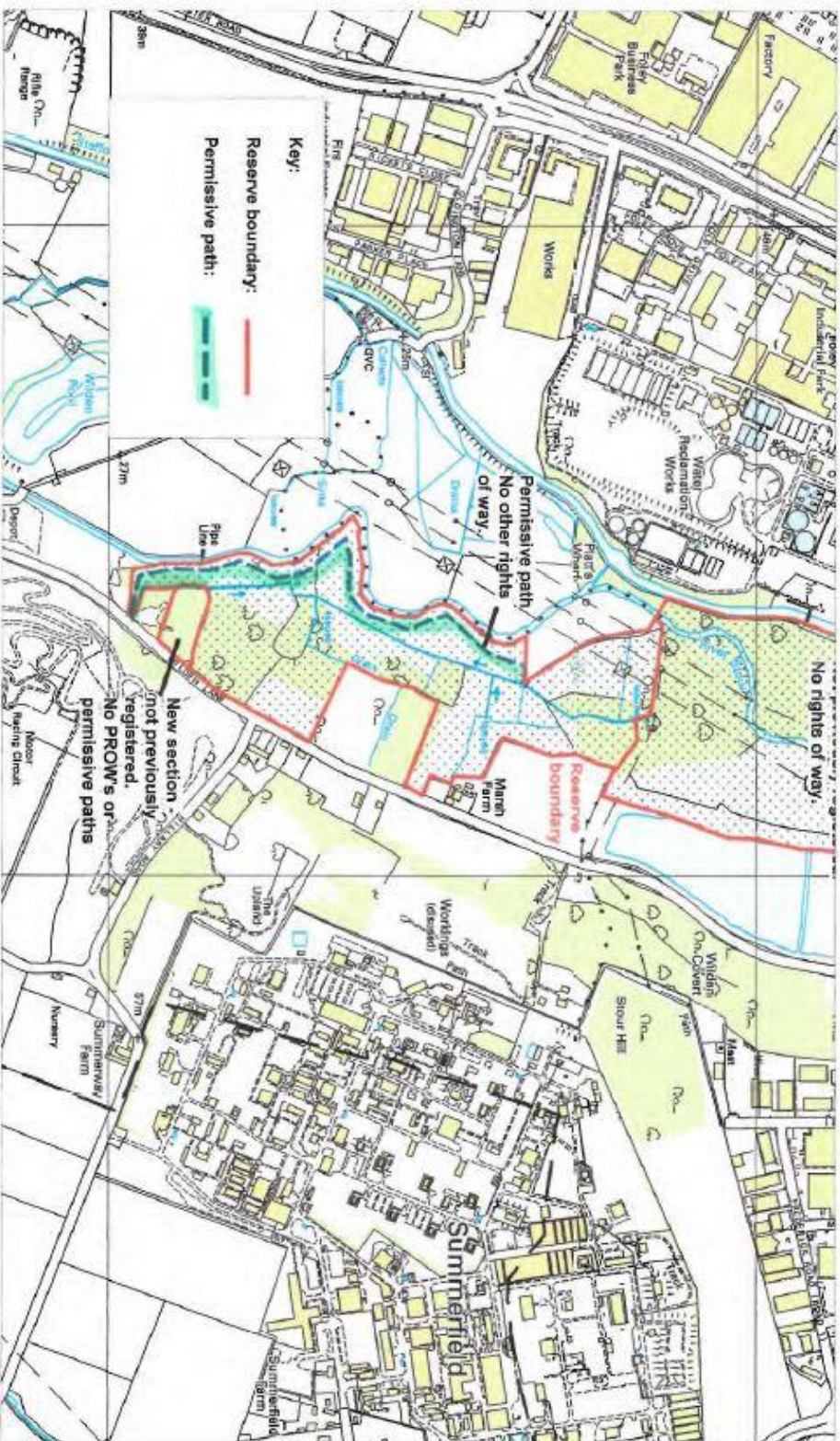


Reproduced by permission of Ordnance Survey on behalf of HMRC. © Crown Copyright and database right 2006. All rights reserved. Ordnance Survey Licence number: 100005240.

Willden Marsh Reserve

Grid reference: SO 825 730

Scale 1:8500

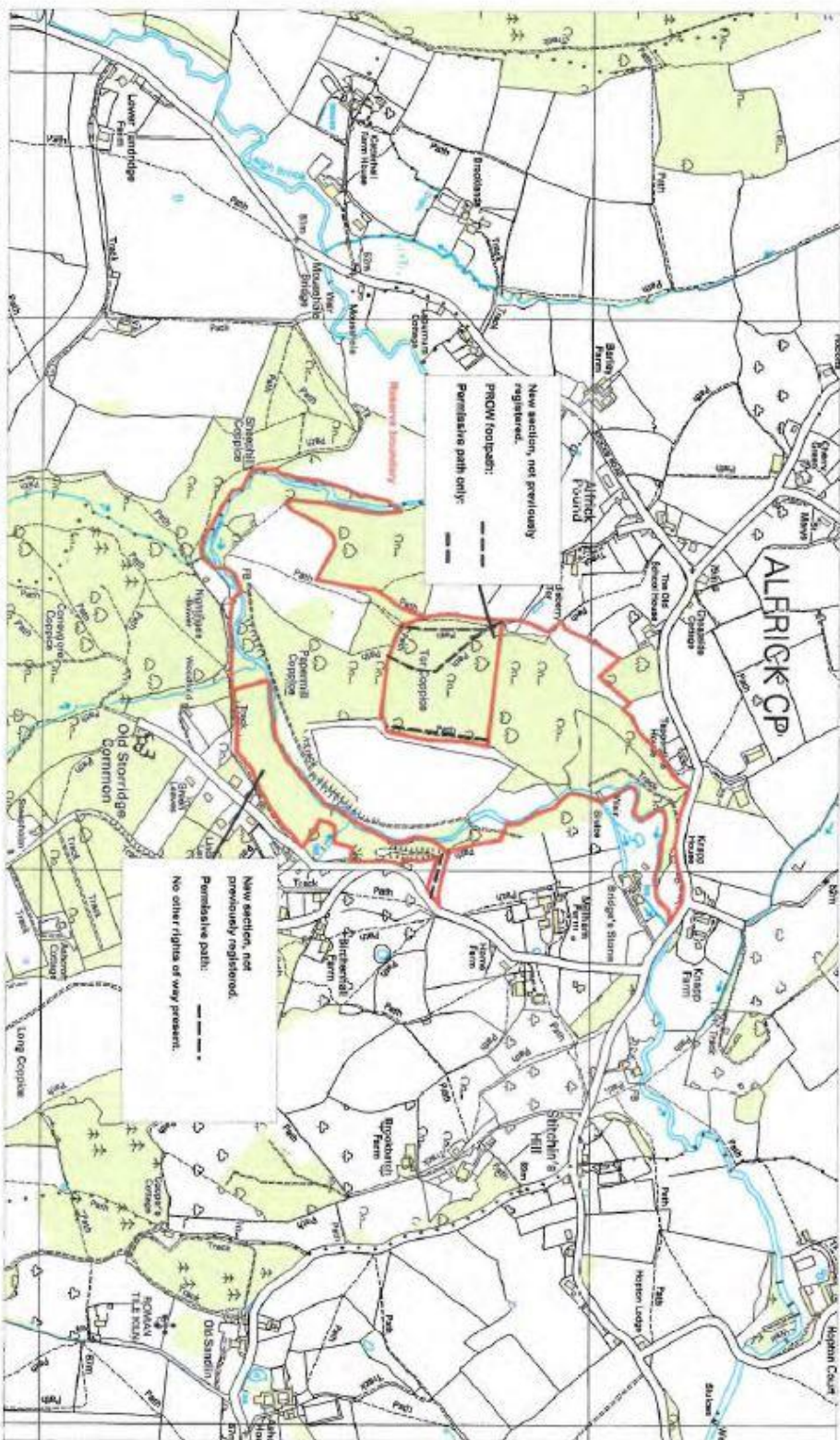


Reproduced by permission of Ordnance Survey on behalf of HMSSO. © Crown Copyright and database right 2008. All rights reserved. Ordnance Survey Licence Number: 100020342.

Knapp and Papermill - new sections

Grid reference: SO 751 522

Scale 1:10,000

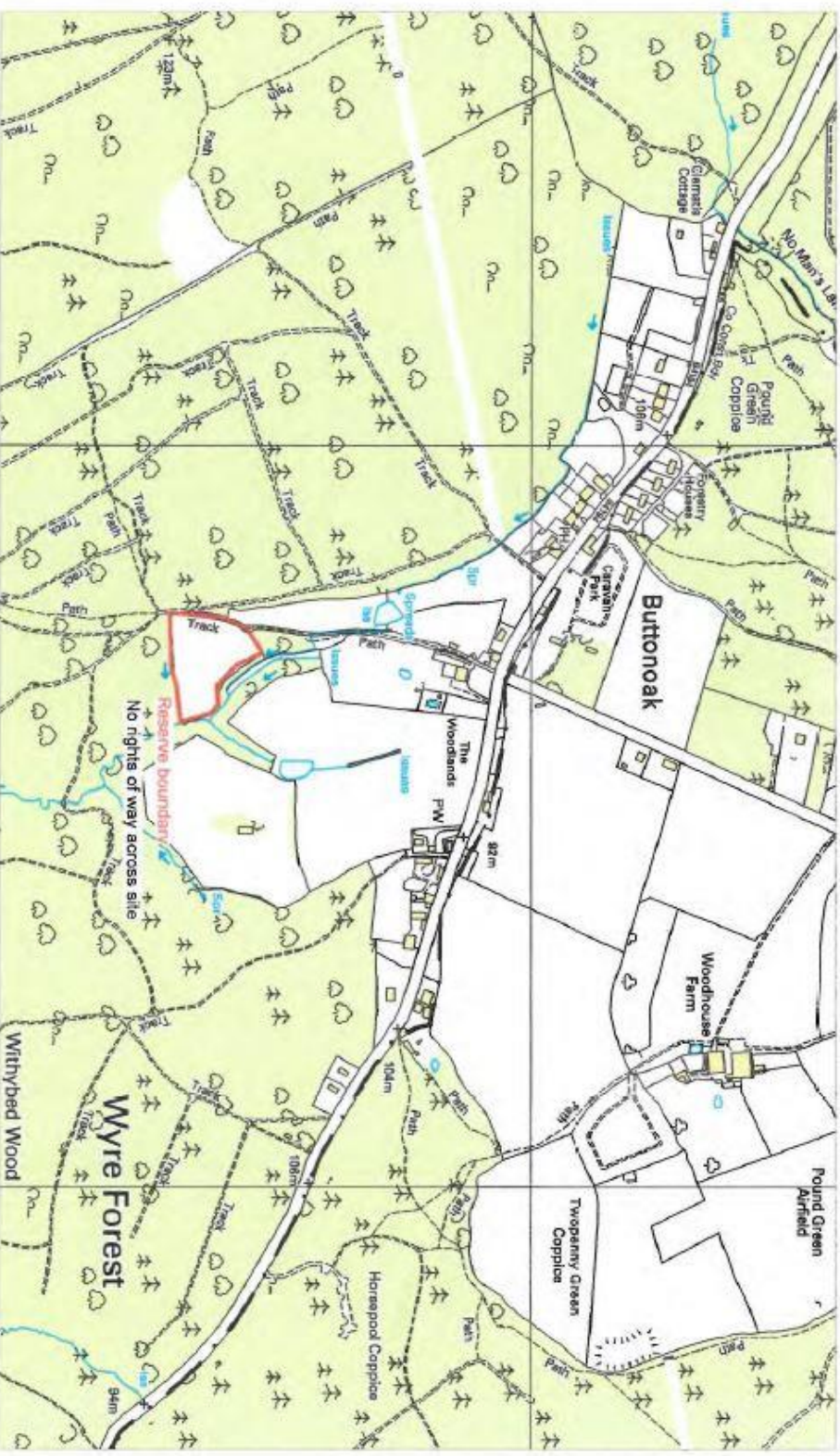


Reproduced by permission of Ordnance Survey on behalf of HMSO. © Crown Copyright and database right 2006. All rights reserved. Ordnance Survey Licence NUMBER 100025340.

Button oak meadow

Grid reference: SO 752 775

Scale 1:7500

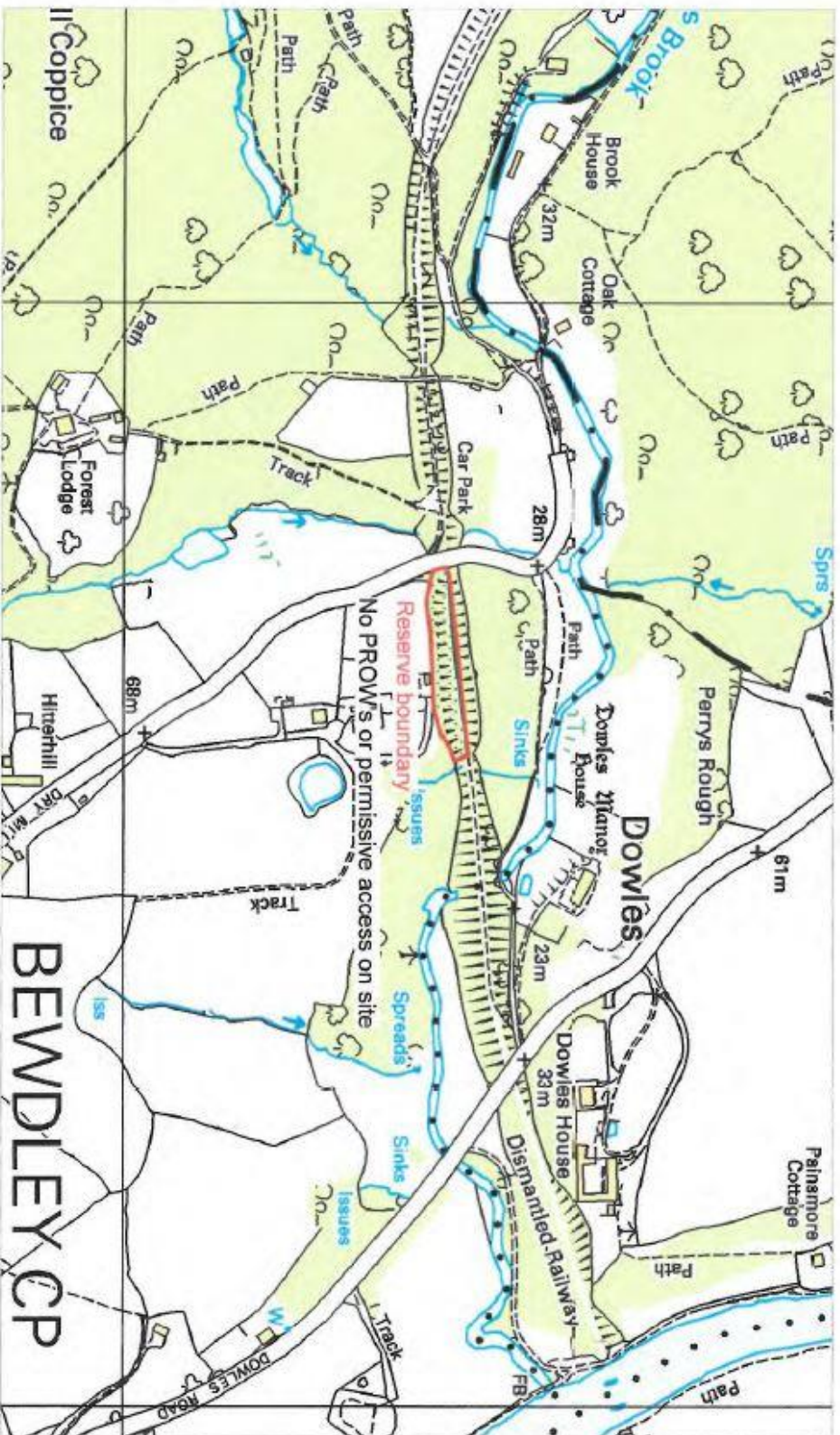


Reproduced by permission of Ordnance Survey on behalf of HMSO. © Crown Copyright and database right 2004. All rights reserved. Ordnance Survey Licence NUMBER 100055340.

Fred Dale Reserve

Grid reference SO 773 762

Scale 1:5000

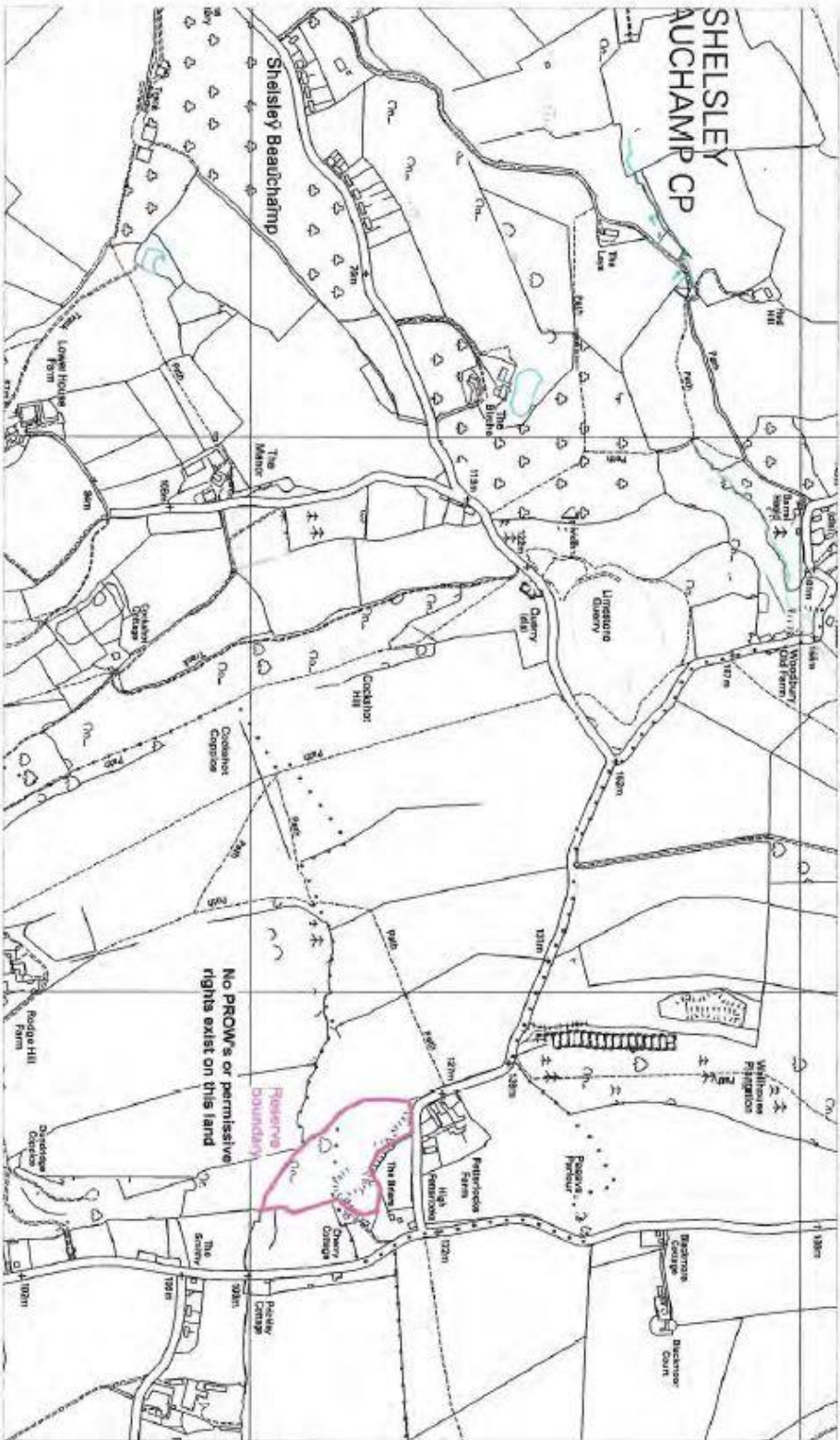


Reproduced by permission of Ordnance Survey on behalf of HMSO. © Crown Copyright and database right 2000. All rights reserved. Ordnance Survey Licence Number: 100009340

Jim's wood at Fetterlocks

Grid reference: SO 752 631

Scale 1:10,000

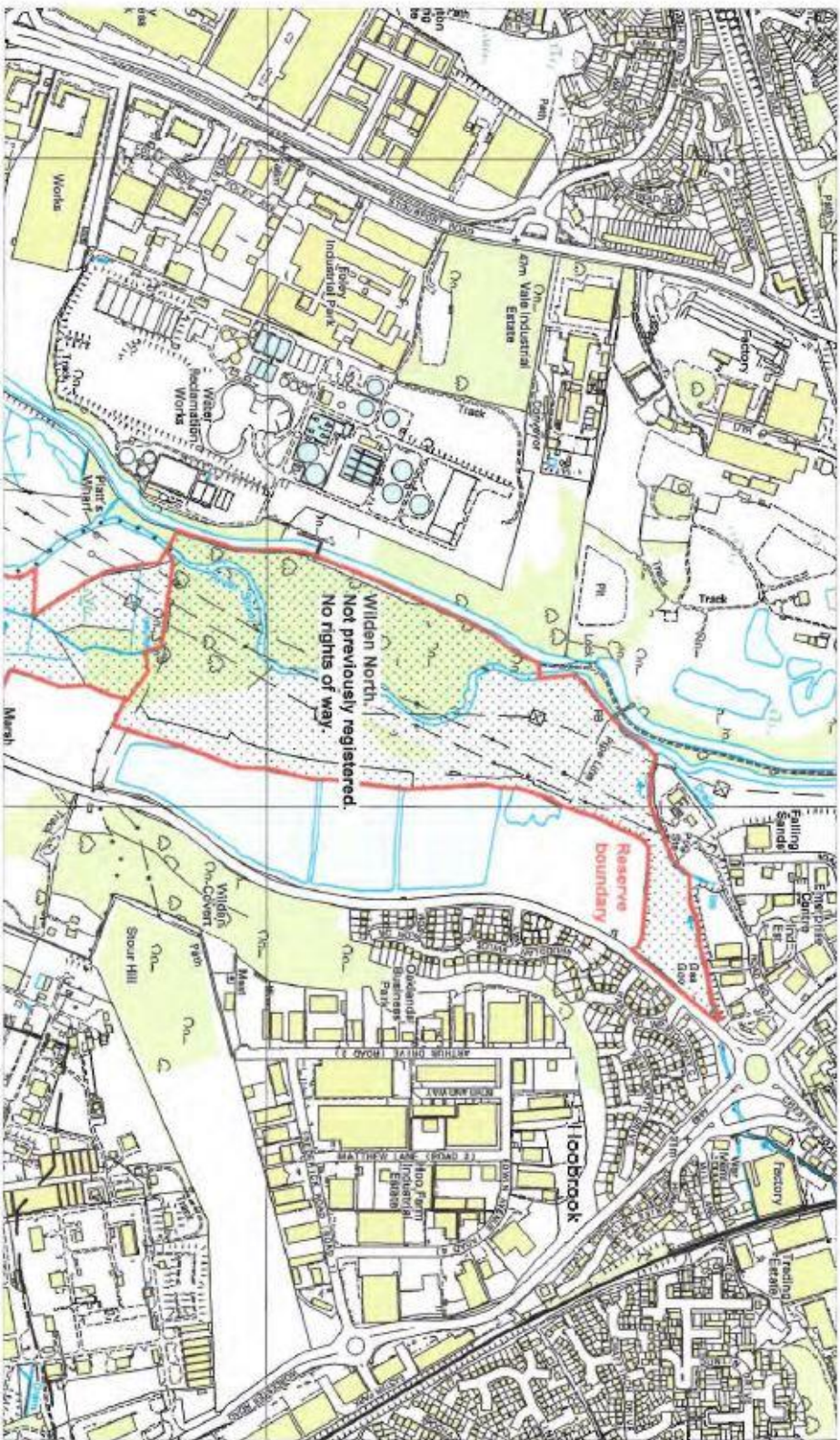


Reproduced by permission of Ordnance Survey on behalf of HMSO. © Crown Copyright and database right 2000. All rights reserved. Ordnance Survey Licence number: 100020040

Wilden Marsh Reserve

Grid reference: SO 825 730

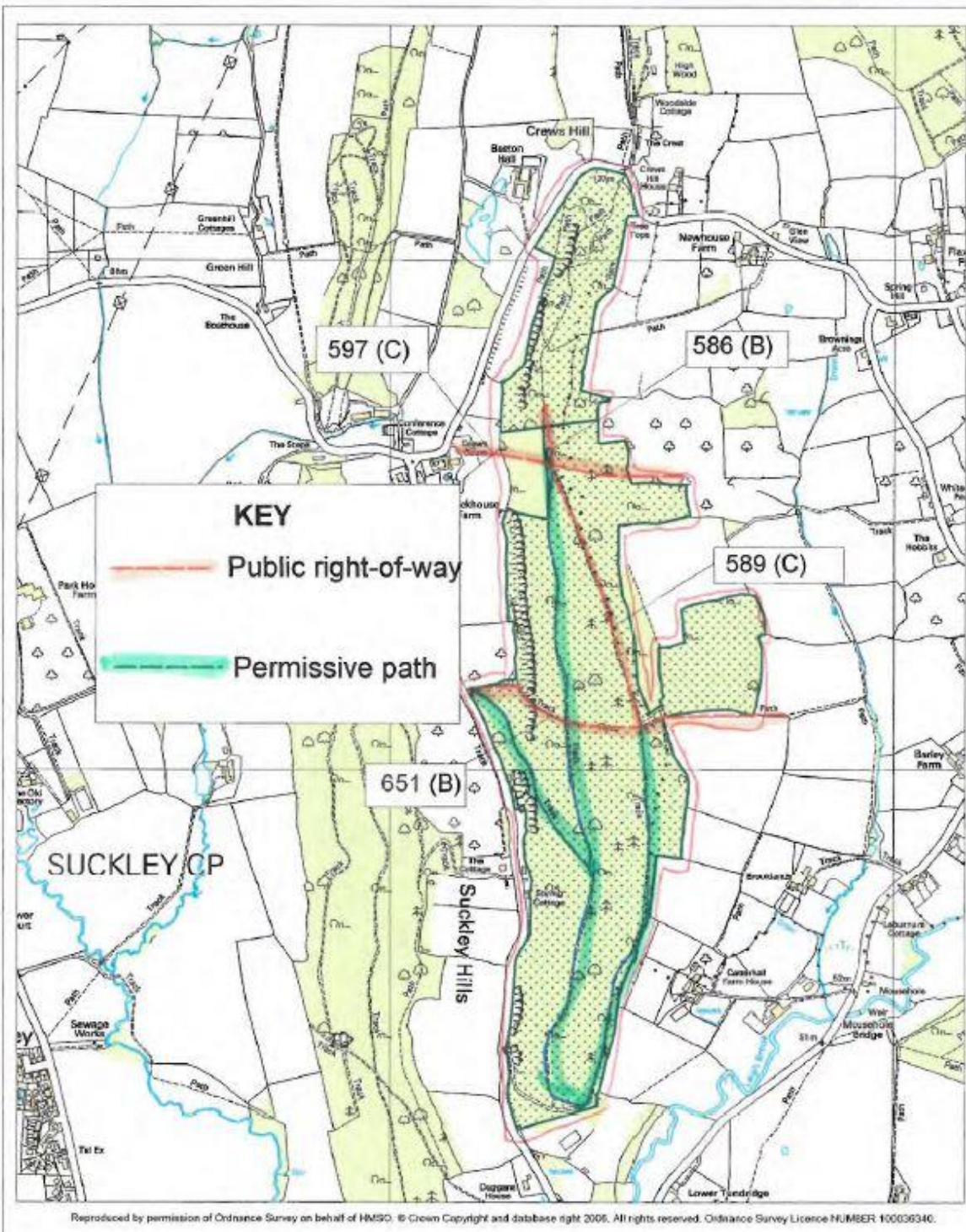
Scale 1:8500



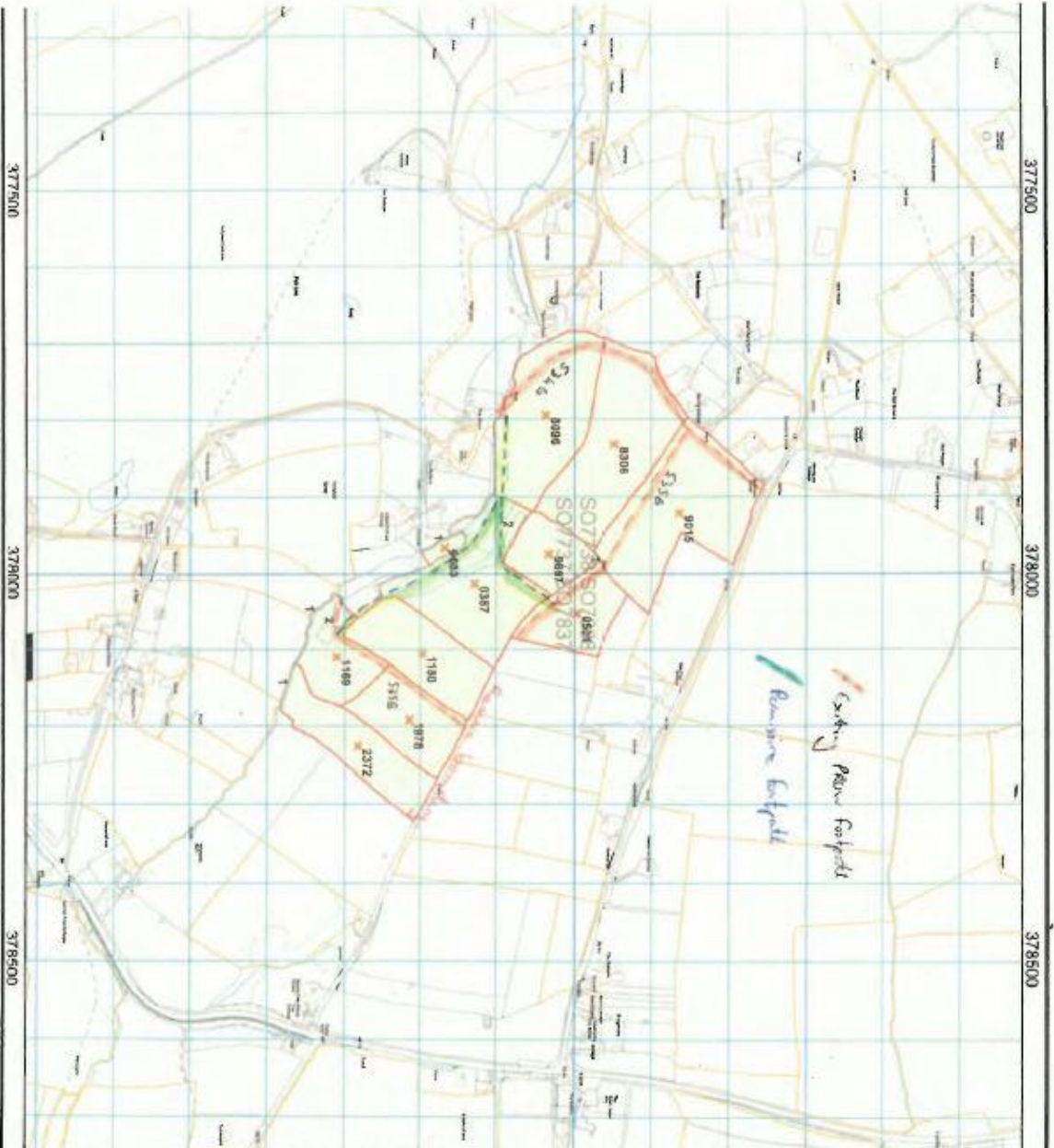
Blackhouse Wood Satellite

Section 31 submission Jan 15 . Grid reference: SO 729 515

Scale 1:10000



Reproduced by permission of Ordnance Survey on behalf of HMSO. © Crown Copyright and database right 2006. All rights reserved. Ordnance Survey Licence NUMBER 100036340.



377500

378000

378500

379000

377500

378000

378500

379000

Please return this sheet to us if you want to make any changes to the parcels shown on it.



Rural Land Register (RLR) Map
SBI - 107598917

Page 40 of 50

- Legend**
- Your RLR Parcel(s)
 - SPS Permanent Irregular Features
 - Adjacent Parcel Boundary
 - Uncertified Boundary

RLR Information

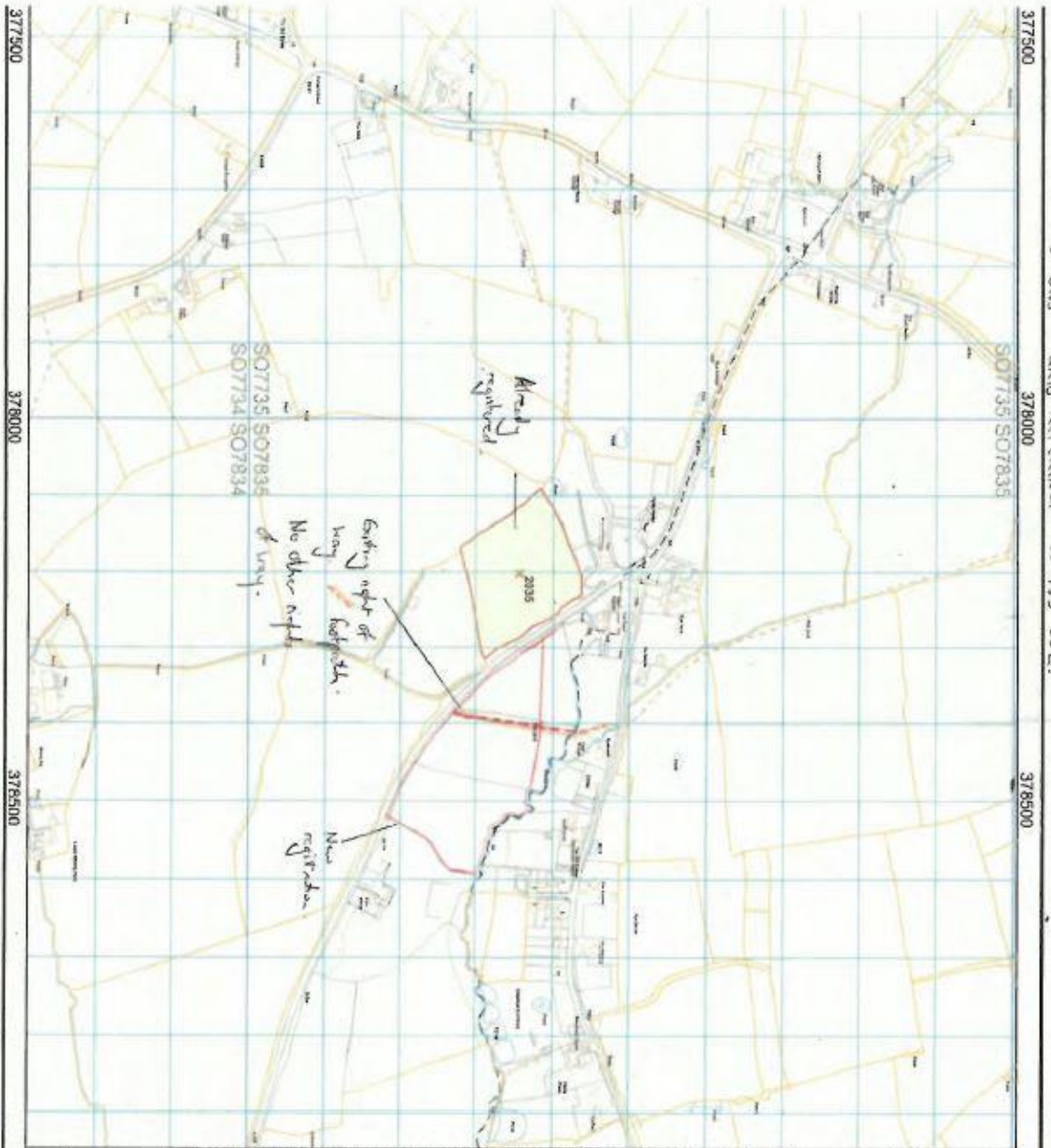
Sheet ID	Parcel ID	Total Area (ha)	SPS Recorded Eligible Area (ha)	English Region
S0737	8086	3.14	2.14	N
S0738	8086	2.51	2.51	N
S0738	8015	2.63	2.63	N
S0737	8087	3.29	1.18	N
S0737	8072	1.29	1.29	N
S0738	8001	1.09	1.09	N
S0737	8083	0.12	0.12	N
S0737	8083	0.12	0.11	N
S0737	1178	1.18	1.18	N
S0738	1147	1.47	1.47	N
S0738	1148	1.47	1.47	N
S0738	1149	0.98	0.98	N

Scale - 1:5000

Reproduced by permission of Ordnance Survey on behalf of HMRSO.
© Crown Copyright and database right 2011. All rights reserved.
Ordnance Survey Licence number 100019125.
Licensed for RPA for PDA through Mapbox.com™

Date: 07/03/2013

EYE STREET MEADOWS GAID REFERENCE 50 793 35L.



Rural Land Register (RLR) Map
 SBI - 107596917
 Page 42 of 50

- Legend**
- ▬ Your RLR Parcel(s)
 - ▬ SPS Permanent Ineligible Features
 - ▬ Adjacent Parcel Boundary
 - ▬ Unconfirmed Boundary

RLR Information

Sheet ID	Parcel ID	Total Area (ha)	SPS recorded Eligible Area (ha)	English Region
E07945	2035	2.95	2.07	N

Scale - 1:5000
 0m 50m 100m 150m 200m
 0 50m 100m 150m 200m

Reproduced by permission of Ordnance Survey on behalf of HMSO.
 © Crown copyright and database right 2011. All rights reserved.
 Ordnance Survey Licence number: 100049116.
 Licensed for RLR for RPA through Maptek/Edwards™

Date: 07/03/2013

377500 378000 378500 379000
 377500 378000 378500 379000
 Please return this sheet to us if you want to make any changes to the parcels shown on it







Rural Land Register (RLR) Map

SBI - 107596917

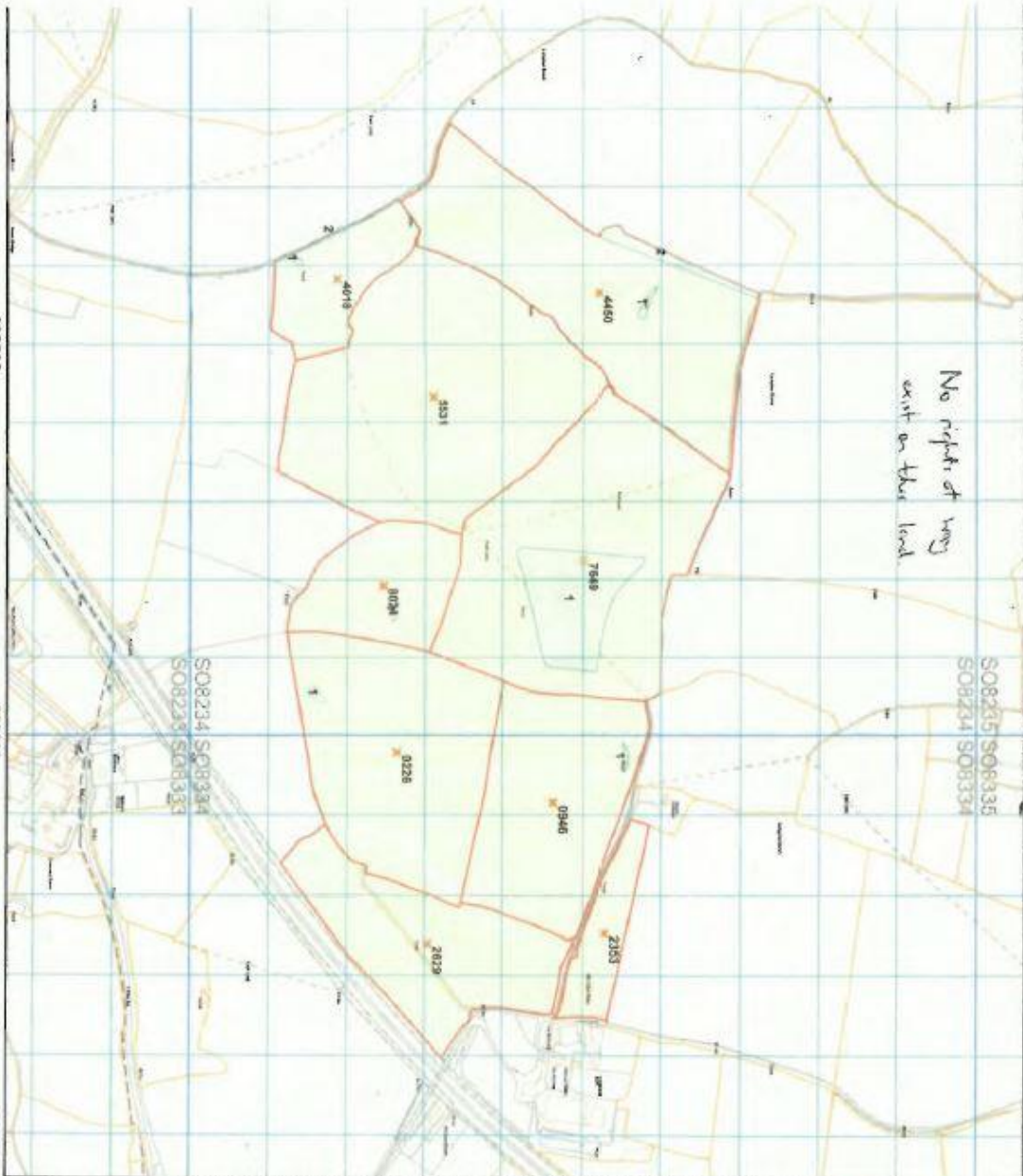
Page 43 of 50

Legend

-  Your RLR Parcels
-  SPS Permanent Ineligible Features
-  Adjacent Parcel Boundary
-  Unconfirmed Boundary

RLR Information

Sheet ID	Parcel ID	Total Area (ha)	SPS Reforested Eligible Area (ha)	English Region
SO8234	8024	3.39	1.92	N
SO8234	7549	8.22	7.65	N
SO8234	4453	1.50	1.22	N
SO8234	4919	3.21	1.95	N
SO8234	5521	8.62	8.02	N
SO8234	3220	5.82	5.45	N
SO8234	2628	8.92	8.12	N
SO8234	5527	1.10	1.10	N

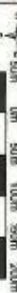


No rights of way exist on this land.

Please return this sheet to us if you want to make any changes to the parcels shown on it.

Date: 07/03/2013

Scale - 1:5000



Reproduced by permission of Ordnance Survey on behalf of HMSO.
 © Crown copyright and database right 2013. All rights reserved.
 Ordnance Survey is a trading name of Ordnance Survey Limited.
 Licensed to RPA by Ordnance Survey under the Ordnance Survey Licence.

Hill Court Farm(N) Civil reference: SO 926 355



Please refer to this sheet to use if you want to make any changes to the parcels shown on it



Rural Land Register (RLR) Map
SBI - 107596817
Page 41 of 50

- Legend**
- Your RLR Parcel(s)
 - SPS Permanent Eligible features
 - Adjacent Parcel Boundary
 - Uncoloured Boundary

RLR Information

Sheet ID	Parcel ID	Total Area (ha)	SPS Recorded Eligible Area (ha)	English Region
SO8135	691	16.42	10.29	N
SO8135	2007	4.05	4.05	N
SO8135	5886	7.42	7.42	N
SO8135	6182	0.32	0.32	N
SO8135	6196	0.65	0.65	N
SO8135	1294	0.83	0.83	N
SO8135	1417	3.34	3.34	N
SO8135	5548	2.34	2.34	N
SO8135	4457	6.24	6.10	N
SO8135	4803	10.05	10.04	N
SO8135	9330	1.41	1.41	N
SO8135	6324	8.65	8.65	N
SO8135	9338	2.21	2.21	N

Scale - 1:5000
0m 50m 100m 150m 200m

Reproduced by permission of Ordnance Survey on behalf of HMSO.
© Crown copyright and database right 2011. All rights reserved.
Ordnance Survey Licence number 100028455
Licensed for RPA by RPA Group, 'MapPerspective'™

Date: 07/03/2013

383500