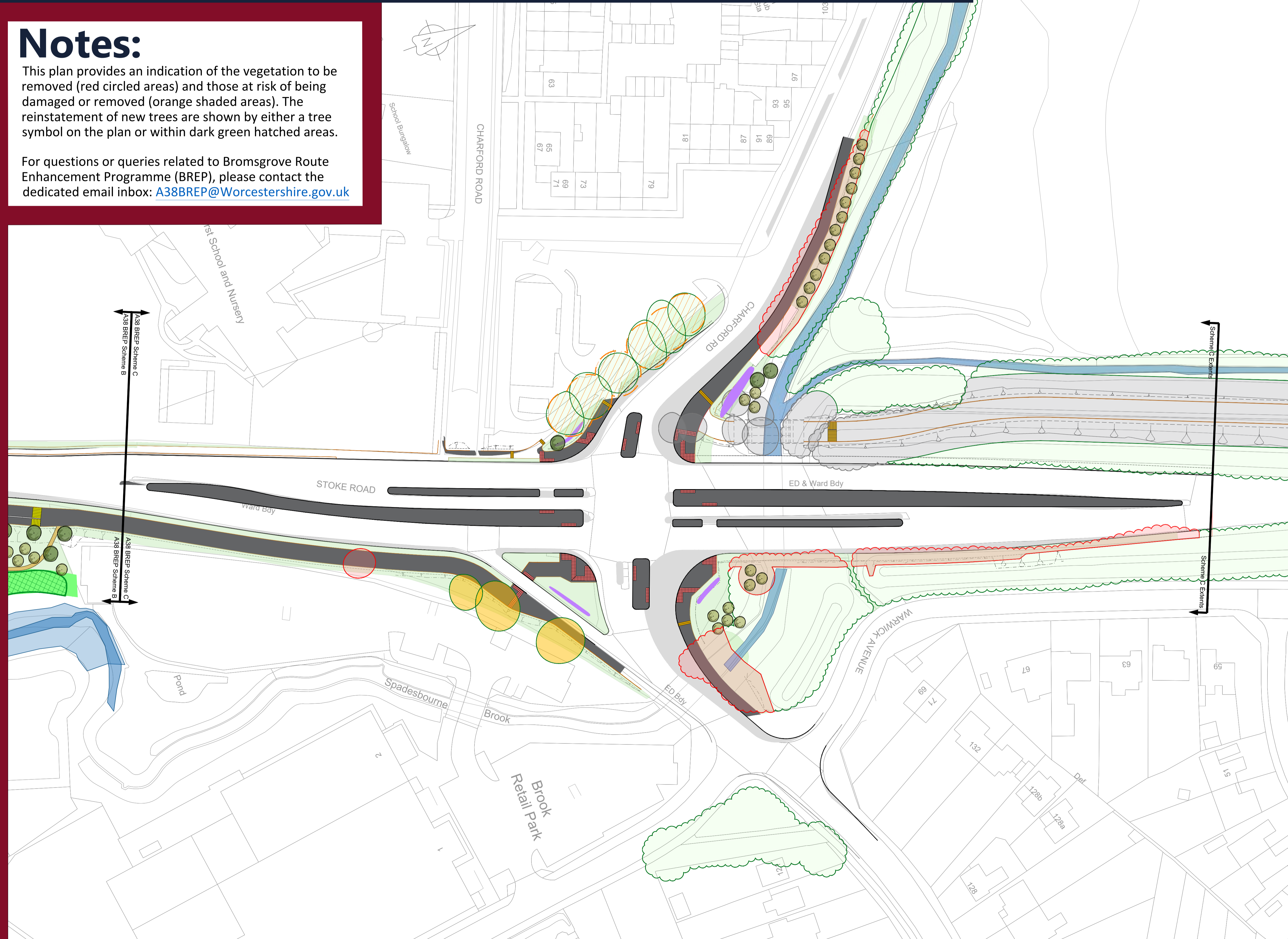












A38 BREP - Scheme C High Level Landscaping Plan

Notes:

This plan provides an indication of the vegetation to be removed (red circled areas) and those at risk of being damaged or removed (orange shaded areas). The reinstatement of new trees are shown by either a tree symbol on the plan or within dark green hatched areas.

For questions or queries related to Bromsgrove Route Enhancement Programme (BREP), please contact the dedicated email inbox: A38BREP@Worcestershire.gov.uk



-  Existing trees to be retained and protected.
-  Tree/group/hedgerow 'at risk' of removal/damage
-  Existing trees / vegetation to be removed
-  Trees / vegetation already removed as part of Scheme 2.
-  Tree Preservation Order (TPO) Area
-  Area of new footway
-  Area of new carriageway
-  Specimen trees
Function: To reinstate, enhance and compliment existing tree planting on site.
-  Bulb/wildflower planting
Function: To provide seasonal interest and enhance visual amenity.
-  Grassland - Road verge wildflower grass seed mix
Function: If not a safety issue allow grass to grow longer to increase biodiversity.

DISCLAIMER:
This map is not to scale.
It is for illustrative purposes only.

Funded by
UK Government

worcestershire
county council