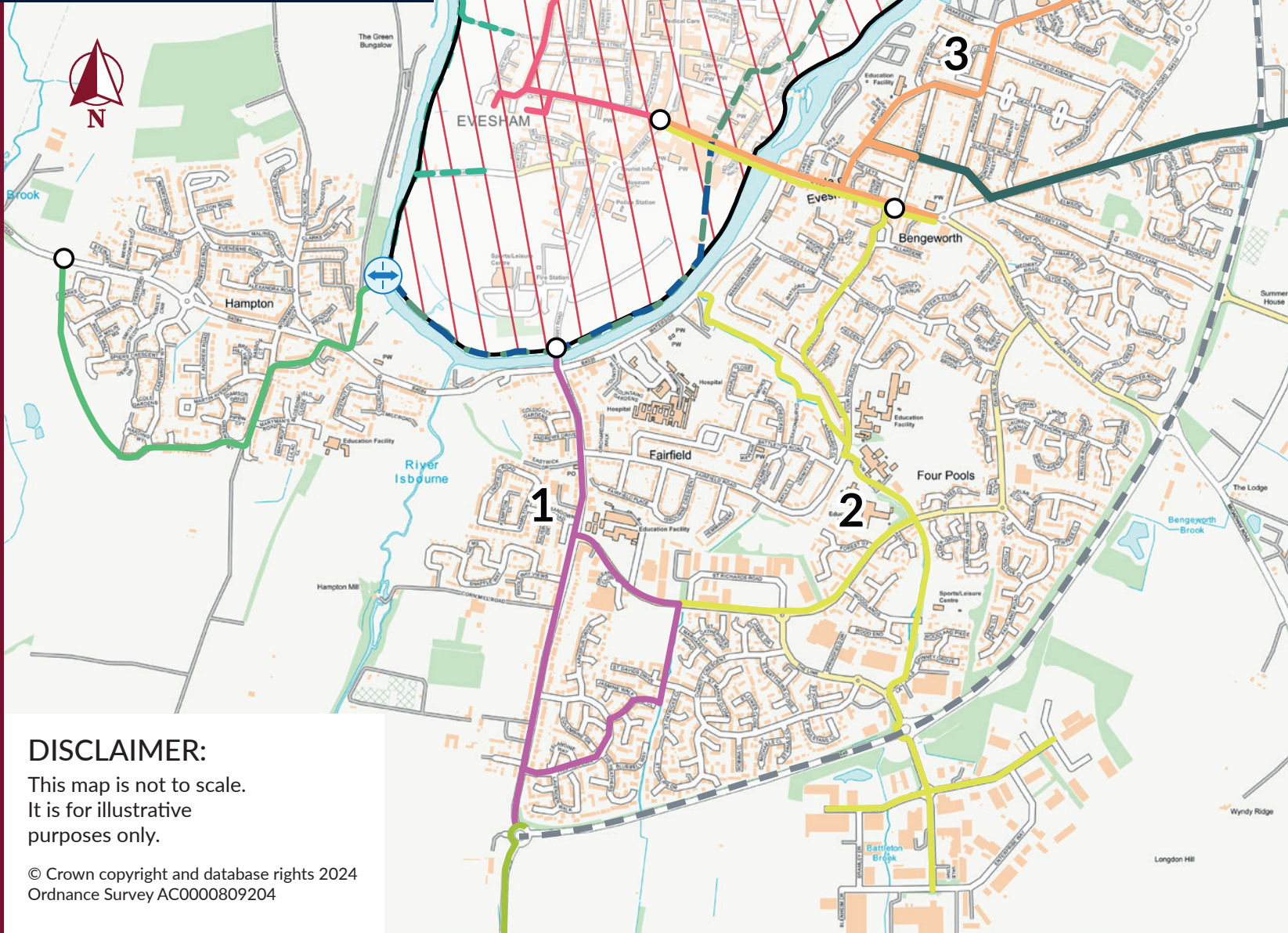


Evesham LCWIP









Proposed Walking and Cycle Routes



Key



These routes were included before the routes were prioritised to routes 1, 2, and 3. These three routes have been recommended to be delivered first as they offer the greatest walking and cycling benefits locally.

-  **Route 1** Abbey Road to Cheltenham Road.
-  **Route 2** Workman Bridge to Vale Business Park.
-  **Route 3** High Street to Bengworth CE Academy.
-  Proposed Hampton Bridge.
-  Evesham Train Station.
-  Core Walking Zone.
-  National Cycle Network.
-  A46 part of the National Highways Strategic Road Network.

DISCLAIMER:

This map is not to scale.
It is for illustrative purposes only.

© Crown copyright and database rights 2024
Ordnance Survey AC0000809204



Funded by
UK Government

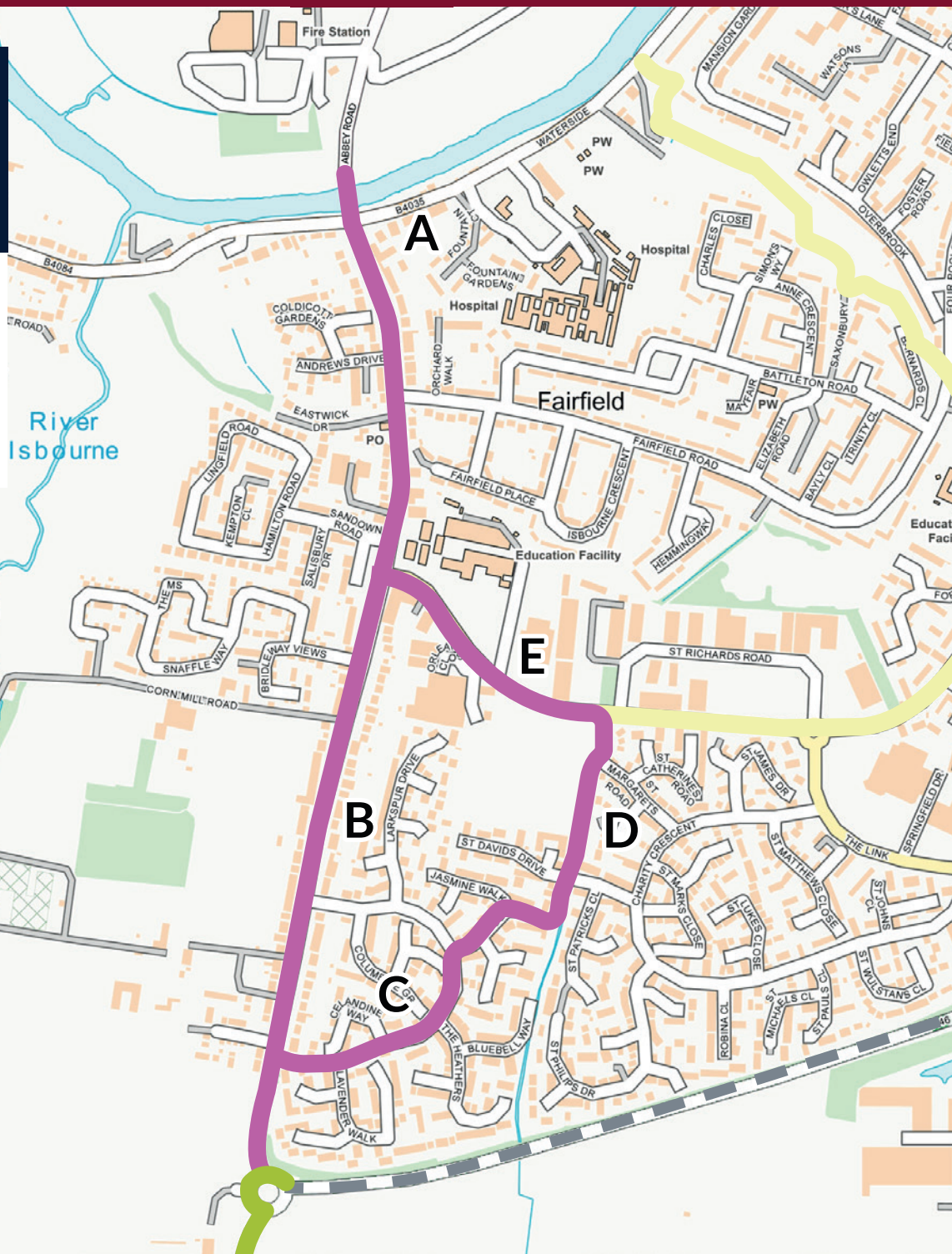


worcestershire
county council

Route 1

Abbey Road to Cheltenham Road

This route will enable people to travel to and from the southern extent of the town at the junction of Cheltenham Rd and A46 to the town centre via Abbey Bridge.



Key

 Route 1

A) Abbey Road and Pershore Road Bridge.

B) Along A4184 Cheltenham Road to junction with Thistledown.


C) Loops back towards Davies Road via Thistledown on quiet streets and existing shared use footpath.

D) Along Charity Brook on existing shared footway.

E) Link into Davies Road back towards Cheltenham Road signals.

 Route 2

 National Cycle Network.

 A46 part of the National Highways Strategic Road Network.

DISCLAIMER:

This map is not to scale. It is for illustrative purposes only.

© Crown copyright and database rights 2024
Ordnance Survey AC0000809204



Funded by
UK Government

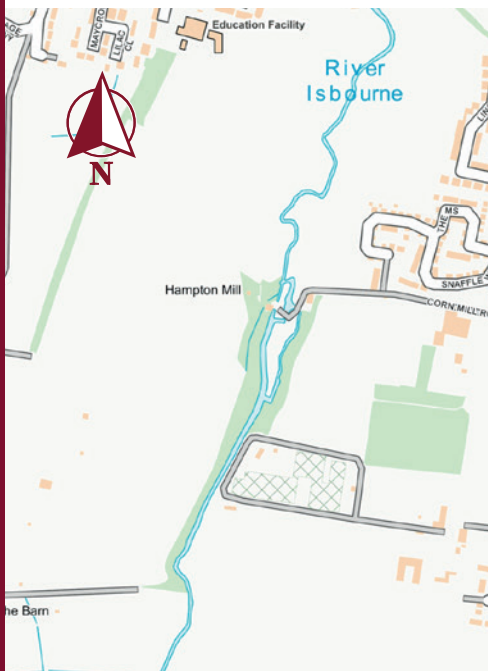


worcestershire
county council

Route 2

Workman Bridge to Vale Business Park

This route will enable people to travel to and from the centre of Evesham to the Vale Business Park with an improved crossing over the A46.



Key

 Route 2

A) Workman Bridge – Port street and junction of Elm Road.

B) Port Street junction with Church Street to Overbrook and Four Pools Road.

C) Existing path running from Waterside adjacent to Battleton Brook to Battleton Road via Saxonbury.

D) Existing path running parallel to Battleton Brook and St Richard's C of E First School.

E) Continuation of section D to Vale Business Park.

F) Link into Davies Road back towards Cheltenham Road signals.

G) Vale Business Park, existing paths to include a crossing of A46.

 Route 1

 Route 3

 National Cycle Network.

 A46 part of the National

 Highways Strategic Road Network.

DISCLAIMER:

This map is not to scale. It is for illustrative purposes only.

© Crown copyright and database rights 2024
Ordnance Survey AC0000809204



Funded by
UK Government

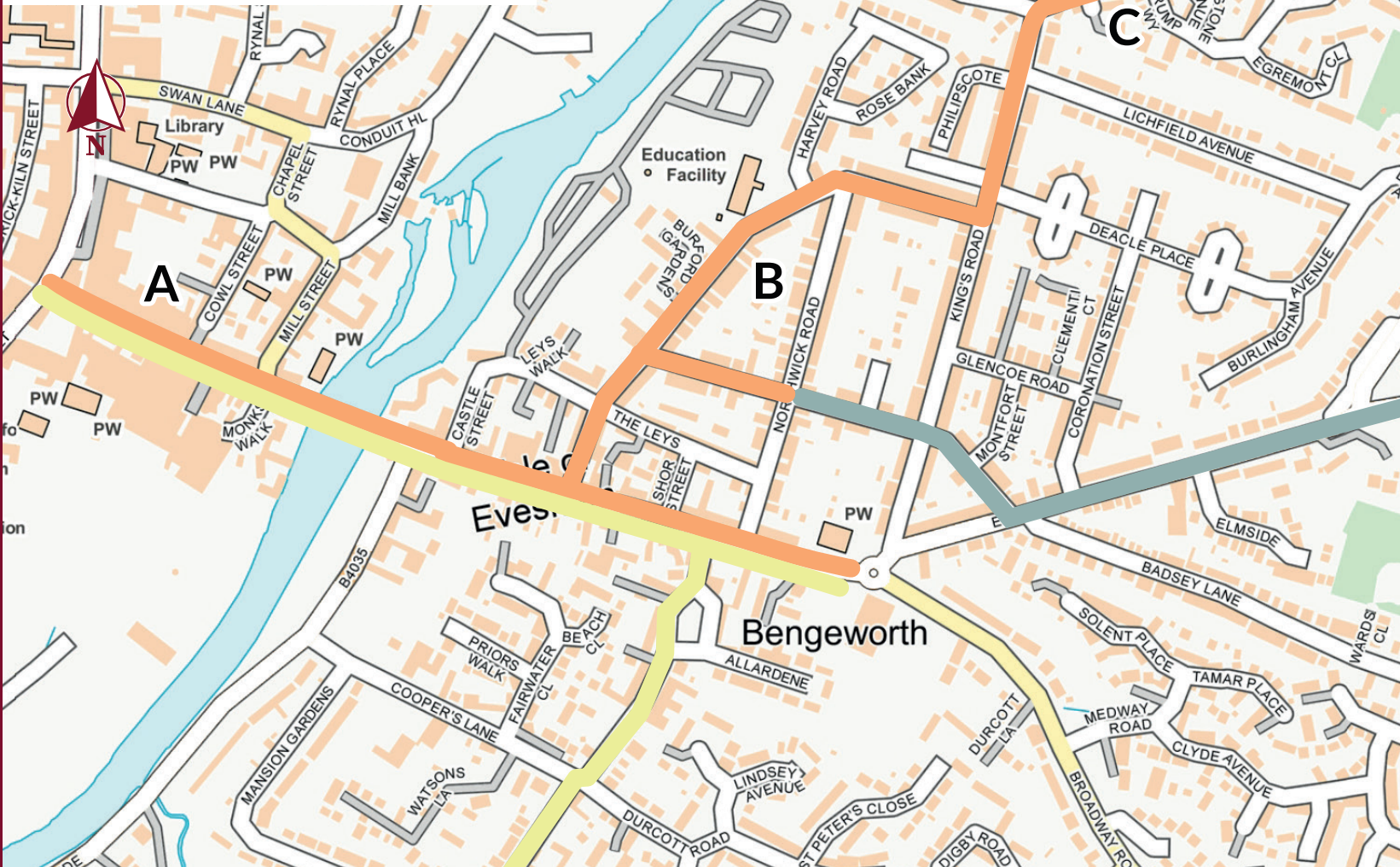


worcestershire
county council

Route 3

High Street to Bengeworth CE Academy

This route will enable people to travel between the centre of Evesham, High Street, and Bengeworth CE Academy.



Key


 Route 3

A) High Street to Port Street via Workman Bridge.

B) Burford Road, North Road and Kings Road.

C) Codling Road to Orchards Play area, adjacent to Bengeworth CE Academy.

 Route 2

 Non-prioritised route

DISCLAIMER:

This map is not to scale. It is for illustrative purposes only.

© Crown copyright and database rights 2024 Ordnance Survey AC0000809204



Funded by
UK Government



worcestershire
county council

Evesham LCWIP

Proposed Core Walking Zone

Key



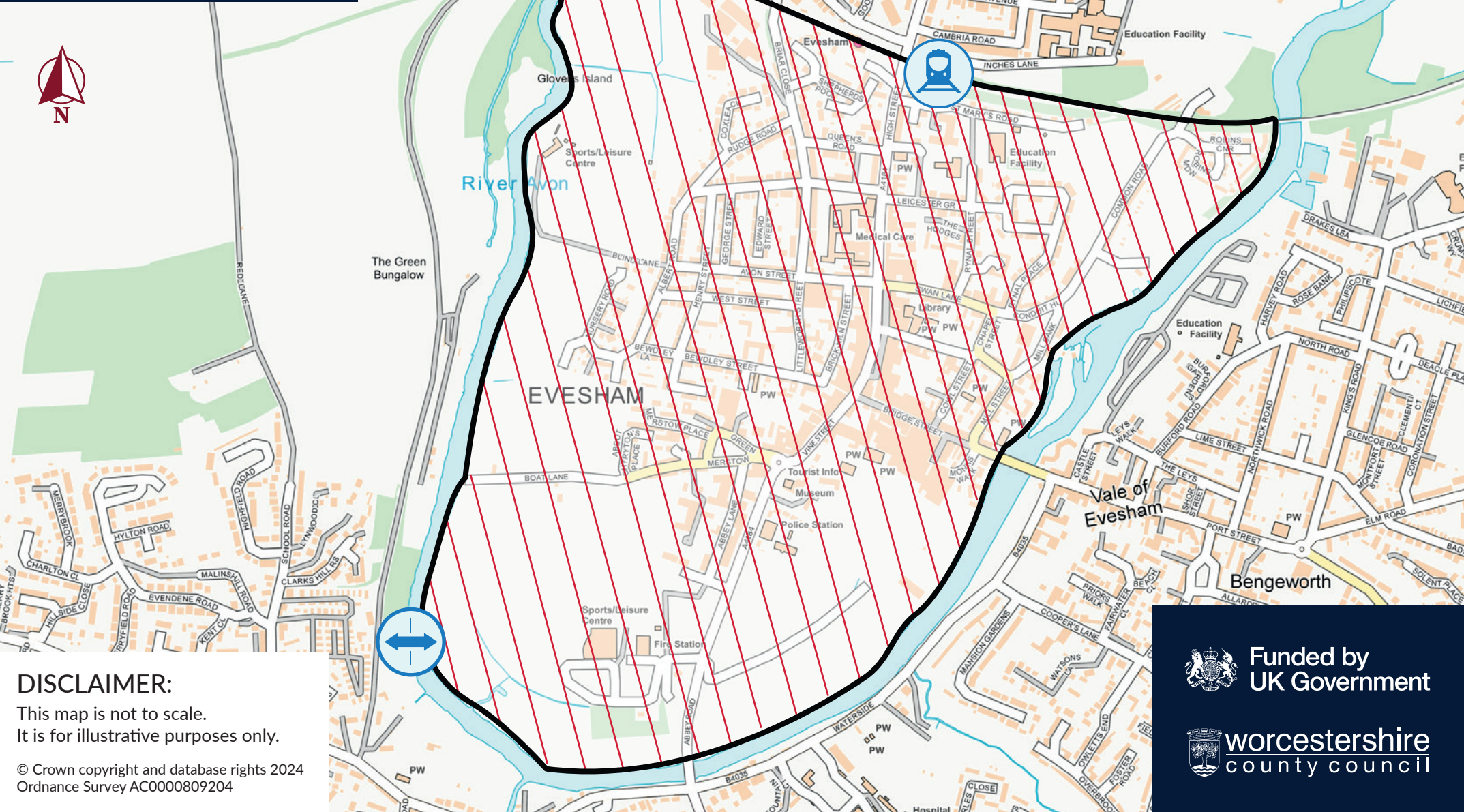
Core Walking Zone



Proposed Hampton Bridge



Evesham Train Station



DISCLAIMER:

This map is not to scale.
It is for illustrative purposes only.

© Crown copyright and database rights 2024
Ordnance Survey AC0000809204



Funded by
UK Government



worcestershire
county council