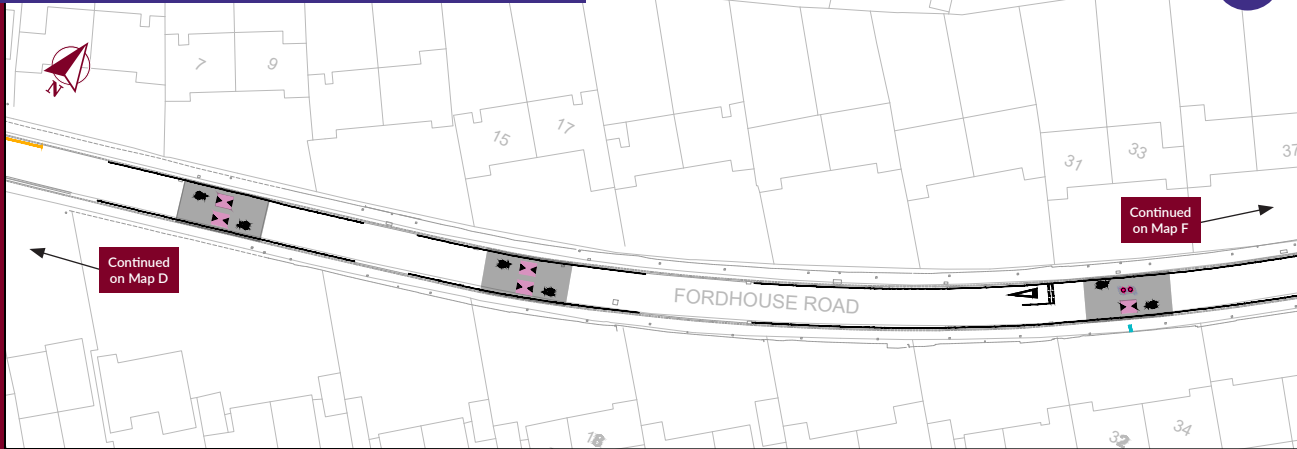


A38 BREP Maps - Scheme 9 (E & F)







E



F



Legend

-  Area of new carriageway
-  Proposed speed cushion
-  Proposed priority island
-  Proposed road markings
-  Proposed sign location
-  Proposed sign bollard

DISCLAIMER:
This map is not to scale.
It is for illustrative purposes only.

 Funded by
UK Government

 worcestershire
county council