







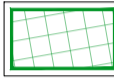








# A38 BREP - Scheme E High Level Landscaping Plan (Sheet 2 of 3)

## Notes:

This plan provides an indication of the vegetation to be removed (red circled areas) and those at risk of being damaged or removed (orange shaded areas). The reinstatement of new trees are shown by either a tree symbol on the plan or within dark green hatched areas.

For questions or queries related to Bromsgrove Route Enhancement Programme (BREP), please contact the dedicated email inbox: [A38BREP@Worcestershire.gov.uk](mailto:A38BREP@Worcestershire.gov.uk)

## Legend

-  Existing trees to be retained and protected.
-  Tree/group/hedgerow 'at risk' of removal/damage
-  Existing trees / vegetation to be removed
-  Area of new footway
-  Area of new carriageway
-  Specimen trees  
Function: To reinstate, enhance and compliment existing tree planting on site.
-  Native tree and shrub planting  
Function: Native tree/shrub species to enhance and complement existing screen planting on site.
-  Bulb/wildflower planting  
Function: To provide seasonal interest and enhance visual amenity.
-  Grassland - Road verge wildflower grass seed mix  
Function: If not a safety issue allow grass to grow longer to increase biodiversity.
-  Proposed retaining wall
-  Proposed absorptive sound barrier
-  Bird Box - Schwegler Nest Box 2M
-  Bat Box - Schwegler Nest Box 2F
-  Hedgehog Home - Schwegler Natural Hedgehog Home
-  Log Pile

**DISCLAIMER:**  
This map is not to scale.  
It is for illustrative purposes only.

Funded by  
UK Government

worcestershire  
county council

CUTLINE - SEE MAP 02  
CUTLINE - SEE MAP 01

CUTLINE - SEE MAP 01  
CUTLINE - SEE MAP 02

A448 BROMSGROVE HIGHWAY