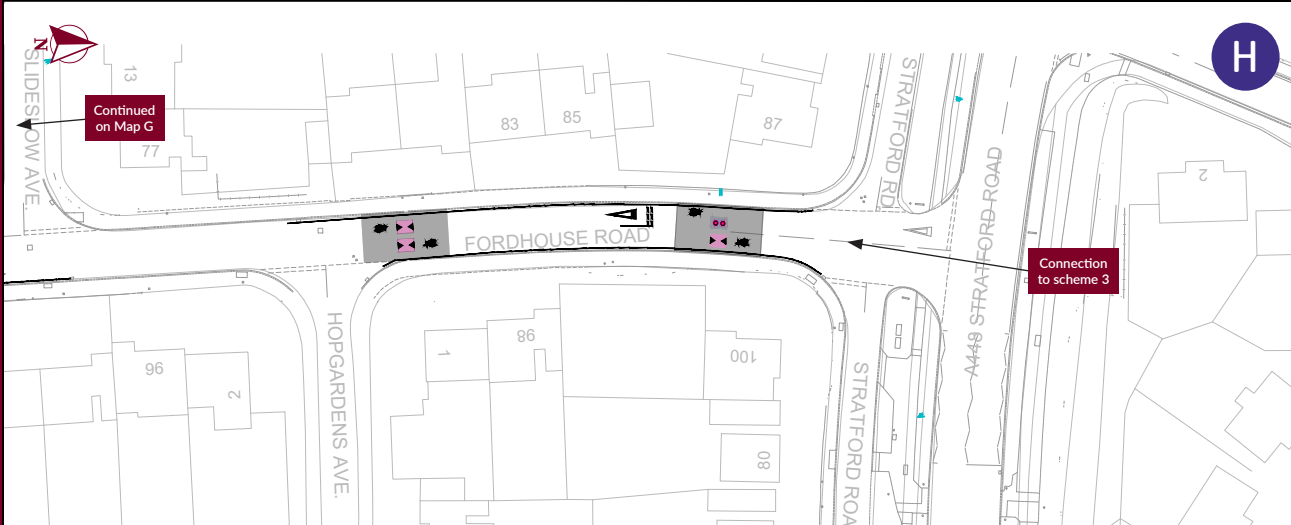
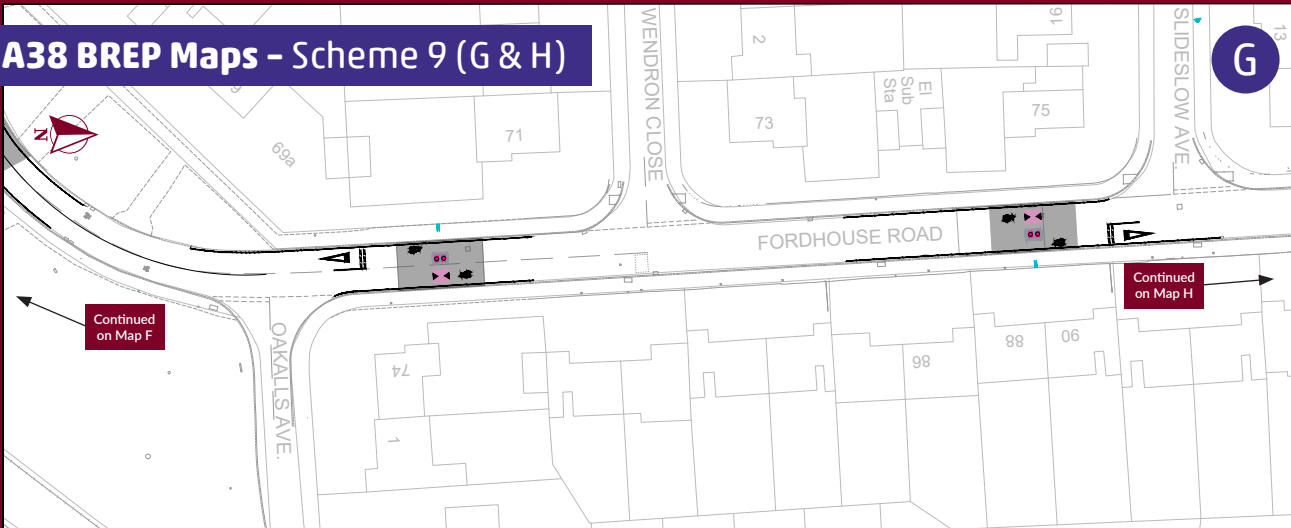








# A38 BREP Maps - Scheme 9 (G & H)



## Legend

-  Area of new carriageway
-  Proposed speed cushion
-  Proposed priority island
-  Proposed road markings
-  Proposed sign location
-  Proposed sign bollard

Funded by  
UK Government

 worcestershire  
county council