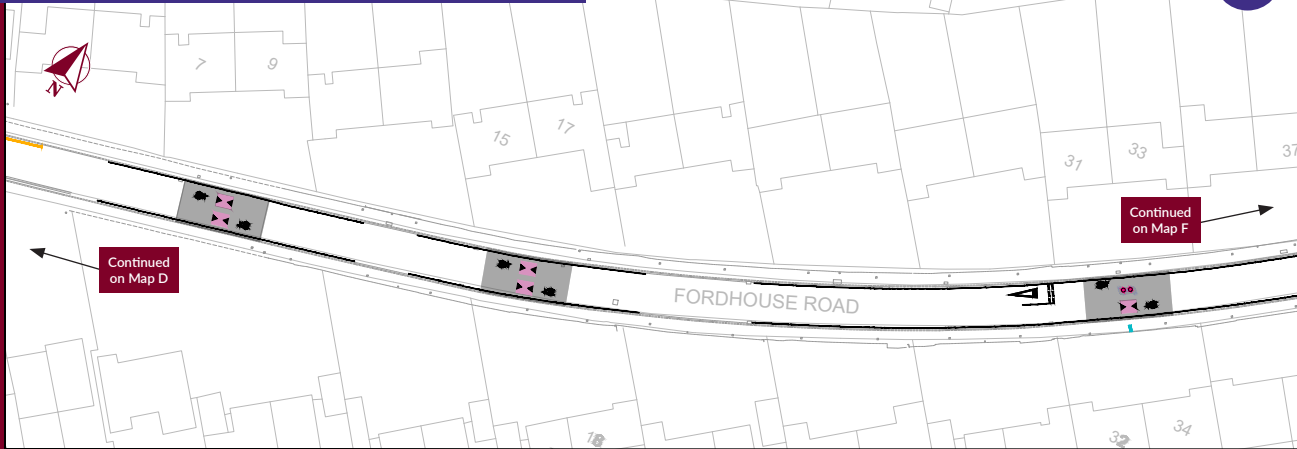


# A38 BREP Maps - Scheme 9 (E & F)







E



F



## Legend

-  Area of new carriageway
-  Proposed speed cushion
-  Proposed priority island
-  Proposed road markings
-  Proposed sign location
-  Proposed sign bollard

**DISCLAIMER:**  
This map is not to scale.  
It is for illustrative purposes only.

 **Funded by  
UK Government**

 **worcestershire  
county council**