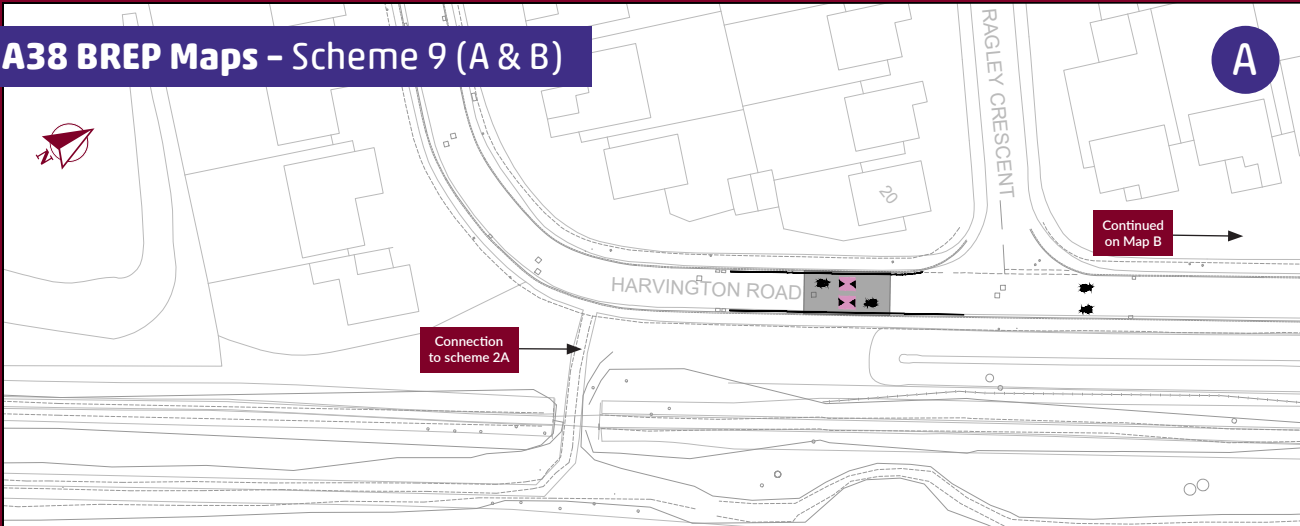


# A38 BREP Maps - Scheme 9 (A & B)






A



B

## Legend

-  Area of new carriageway
-  Proposed speed cushion
-  Proposed road markings

**DISCLAIMER:**  
This map is not to scale.  
It is for illustrative purposes only.

Funded by  
UK Government

 worcestershire  
countycouncil